

THE THAMES WATER UTILITIES LIMITED (THAMES TIDEWAY TUNNEL) ORDER 2014 (AS AMENDED)¹ SI 2014 NO.2384

GENERAL VESTING DECLARATION No. 8

This GENERAL VESTING DECLARATION NO. 8 is made the 17 day of April 2024 by Thames Water Utilities Limited ("Thames Water").

WHEREAS:

- 1 On 3 September 2014 an order entitled The Thames Water Utilities Limited (Thames Tideway Tunnel) Order 2014 (as amended) SI 2014 No.2384 ("the Order") was made (and came into force on 24 September 2014) by the Secretaries of State for Communities and Local Government and Environment, Food and Rural Affairs under the powers conferred on them by the Planning Act 2008 authorising Thames Water to acquire the land specified in the Schedule hereto.
- 2 Notice of the making/confirmation of the Order was first published in accordance with section 134 of the Planning Act 2008 on 19 September 2014.
- 3 Preliminary notice of the intention to make a general vesting declaration in respect of any of the land described in the Schedule hereto was first published on **19 July 2023** in accordance with section 3 of the Compulsory Purchase (Vesting Declarations) Act 1981 ("the 1981 Act")², as modified by Article 34 of the Order.
- 4 That preliminary notice included the particulars specified in section 3(3) of the 1981 Act, as modified by Article 34 of the Order.
- 5 The notice referred to in (4) above specified the period of two months beginning with the date of its first publication as the period before the end of which this general vesting declaration could not be executed.

NOW THIS DEED WITNESSETH that, in exercise of the powers conferred on them by the Order and section 4 of the 1981 Act, Thames Water hereby declare:

The land described in the Schedule hereto being part of the land authorised to be acquired by the Order and more particularly delineated on the plans annexed hereto, together with the right to enter upon and take possession of the land shall vest in the Thames Water as from the end of the period of 28 days from the date on which the service of notices required by section 6 of the 1981 Act and in accordance with Article 34 of the Order is completed.

¹ The Order has been amended by (1) SI 2015/723 issued on 17 March 2015; (2) SI 2017/659 issued on 16 May 2017; (3) SI 2018/1262 issued 29 November 2018; (4) Notices of Variation Nos.1 and 2 Issued on 17 March 2015 and 17 August 2017 respectively in respect of the Deemed Marine Licence; (5) SI 2020/268 issued on 10 March 2020; and (6) SI 2020/862 issued on 13 August 2020.

² The Version of the 1981 Act is the version that applied immediately prior to amendments brought in by the Housing and Planning Bill on 13 October 2015 and as modified by the Order.

SCHEDULE

The land

<u>Reference number on attached notice plan</u>	<u>Description of the land</u>	<u>Associated Book of Reference plot number</u>	<u>Title Number</u>
MNTLA/2139	264.6 square metres of a stratum of subsoil below flats and gardens (33, 33A and 34 Prebend Mansions) where the upper surface of the stratum of the sub-soil is at a level equivalent to -14.3m (minus Fourteen Point Three metres) OD (Ordnance Datum) or thereabout at its western boundary and -14.4m (minus Fourteen Point Four metres) OD (Ordnance Datum) or thereabouts at its eastern boundary, and the lower surface of the stratum of the sub-soil is at a level equivalent to -32.8m (minus Thirty Two Point Eight metres) OD (Ordnance Datum) or thereabout at its western boundary and -32.9m (minus Thirty Two Point Nine metres) OD (Ordnance Datum) or thereabouts at its eastern boundary.	100 - London Borough of Hounslow	MX406684, AGL31588, AGL31592, AGL8085
MNTLA/2140	48.8 square metres of a stratum of subsoil below house and garden (2, 2a and 2b Netheravon Road) where the upper surface of the stratum of the sub-soil is at a level equivalent to -14.4m (minus Fourteen Point Four metres) OD (Ordnance Datum) or thereabout at its western boundary and -14.4m (minus Fourteen Point Four metres) OD (Ordnance Datum) or thereabouts at its eastern boundary, and the lower surface of the stratum of the sub-soil is at a level equivalent to -32.9m (minus Thirty Two Point Nine metres) OD (Ordnance Datum) or thereabout at its western boundary and -32.9m (minus Thirty Two Point Nine metres) OD (Ordnance Datum) or thereabouts at its eastern boundary.	103 - London Borough of Hounslow	MX380022, AGL367891
MNTLA/2141	42.5 square metres of a stratum of subsoil below house and garden (4, Netheravon Road) where the upper surface of the stratum of the sub-soil is at a level equivalent to -14.4m (minus Fourteen Point Four metres) OD (Ordnance Datum) or thereabout at its western boundary and -14.4m (minus Fourteen Point Four metres) OD (Ordnance Datum) or thereabouts at its eastern boundary, and the lower surface of the stratum of the sub-soil is at a level equivalent to -32.9m (minus Thirty Two Point Nine metres) OD (Ordnance Datum) or thereabout at its western boundary and -32.9m (minus Thirty Two Point Nine metres) OD (Ordnance Datum) or thereabouts at its eastern boundary.	105 - London Borough of Hounslow	MX383432
MNTLA/2142	48.3 square metres of a stratum of subsoil below house and garden (6, Netheravon Road) where the upper surface of the stratum of the sub-soil is at a level equivalent to -14.4m (minus Fourteen Point Four metres) OD (Ordnance Datum) or thereabout at its western boundary and -14.4m (minus Fourteen Point Four metres) OD (Ordnance Datum) or thereabouts at its eastern boundary, and the lower surface of the stratum of the sub-soil is at a level equivalent to -32.9m (minus Thirty Two Point Nine metres) OD (Ordnance Datum) or thereabout at its western boundary and -32.9m (minus Thirty Two Point Nine metres) OD (Ordnance Datum) or thereabouts at its eastern boundary.	107 - London Borough of Hounslow	MX390745
MNTLA/2143	45.3 square metres of a stratum of subsoil below house and garden (8, Netheravon Road) where the upper surface of the stratum of the sub-soil is at a level equivalent to -14.4m (minus Fourteen Point Four metres) OD (Ordnance Datum) or thereabout at its western boundary and -14.4m (minus Fourteen Point Four metres) OD (Ordnance Datum) or thereabouts at its eastern boundary, and the lower surface of the stratum of the sub-soil is at a level equivalent to -32.9m (minus Thirty Two Point Nine metres) OD (Ordnance Datum) or thereabout at its western boundary and -32.9m (minus Thirty Two Point Nine metres) OD (Ordnance Datum) or thereabouts at its eastern boundary.	109 - London Borough of Hounslow	MX379075

MNTLA/2144	48.5 square metres of a stratum of subsoil below house and garden (10, Netheravon Road) where the upper surface of the stratum of the sub-soil is at a level equivalent to -14.4m (minus Fourteen Point Four metres) OD (Ordnance Datum) or thereabout at its western boundary and -14.4m (minus Fourteen Point Four metres) OD (Ordnance Datum) or thereabouts at its eastern boundary, and the lower surface of the stratum of the sub-soil is at a level equivalent to -32.9m (minus Thirty Two Point Nine metres) OD (Ordnance Datum) or thereabout at its western boundary and -32.9m (minus Thirty Two Point Nine metres) OD (Ordnance Datum) or thereabouts at its eastern boundary.	111 - London Borough of Hounslow	NGL72588
MNTLA/2145	46.9 square metres of a stratum of subsoil below house and garden (12, Netheravon Road) where the upper surface of the stratum of the sub-soil is at a level equivalent to -14.4m (minus Fourteen Point Four metres) OD (Ordnance Datum) or thereabout at its western boundary and -14.4m (minus Fourteen Point Four metres) OD (Ordnance Datum) or thereabouts at its eastern boundary, and the lower surface of the stratum of the sub-soil is at a level equivalent to -32.9m (minus Thirty Two Point Nine metres) OD (Ordnance Datum) or thereabout at its western boundary and -33m (minus Thirty Three metres) OD (Ordnance Datum) or thereabouts at its eastern boundary.	113 - London Borough of Hounslow	MX380100
MNTLA/2146	48.6 square metres of a stratum of subsoil below house and garden (14, Netheravon Road) where the upper surface of the stratum of the sub-soil is at a level equivalent to -14.5m (minus Fourteen Point Five metres) OD (Ordnance Datum) or thereabout at its western boundary and -14.5m (minus Fourteen Point Five metres) OD (Ordnance Datum) or thereabouts at its eastern boundary, and the lower surface of the stratum of the sub-soil is at a level equivalent to -33m (minus Thirty Three metres) OD (Ordnance Datum) or thereabout at its western boundary and -33m (minus Thirty Three metres) OD (Ordnance Datum) or thereabouts at its eastern boundary.	115 - London Borough of Hounslow	MX377415
MNTLA/2147	44.3 square metres of a stratum of subsoil below house and garden (16, Netheravon Road) where the upper surface of the stratum of the sub-soil is at a level equivalent to -14.5m (minus Fourteen Point Five metres) OD (Ordnance Datum) or thereabout at its western boundary and -14.5m (minus Fourteen Point Five metres) OD (Ordnance Datum) or thereabouts at its eastern boundary, and the lower surface of the stratum of the sub-soil is at a level equivalent to -33m (minus Thirty Three metres) OD (Ordnance Datum) or thereabout at its western boundary and -33m (minus Thirty Three metres) OD (Ordnance Datum) or thereabouts at its eastern boundary.	117 - London Borough of Hounslow	MX382910
MNTLA/2148	49.4 square metres of a stratum of subsoil below house and garden (18, Netheravon Road) where the upper surface of the stratum of the sub-soil is at a level equivalent to -14.5m (minus Fourteen Point Five metres) OD (Ordnance Datum) or thereabout at its western boundary and -14.5m (minus Fourteen Point Five metres) OD (Ordnance Datum) or thereabouts at its eastern boundary, and the lower surface of the stratum of the sub-soil is at a level equivalent to -33m (minus Thirty Three metres) OD (Ordnance Datum) or thereabout at its western boundary and -33m (minus Thirty Three metres) OD (Ordnance Datum) or thereabouts at its eastern boundary.	119 - London Borough of Hounslow	MX379250
MNTLA/2149	51.6 square metres of a stratum of subsoil below house and garden (20, Netheravon Road) where the upper surface of the stratum of the sub-soil is at a level equivalent to -14.5m (minus Fourteen Point Five metres) OD (Ordnance Datum) or thereabout at its western boundary and -14.5m (minus Fourteen Point Five metres) OD (Ordnance Datum) or thereabouts at its eastern boundary, and the lower surface of the stratum of the sub-soil is at a level equivalent to -33m (minus Thirty Three metres) OD (Ordnance Datum) or	121 - London Borough of Hounslow	NGL535613

	thereabout at its western boundary and -33m (minus Thirty Three metres) OD (Ordnance Datum) or thereabouts at its eastern boundary.		
MNTLA/2150	47.6 square metres of a stratum of subsoil below house and garden (22, Netheravon Road) where the upper surface of the stratum of the sub-soil is at a level equivalent to -14.5m (minus Fourteen Point Five metres) OD (Ordnance Datum) or thereabout at its western boundary and -14.5m (minus Fourteen Point Five metres) OD (Ordnance Datum) or thereabouts at its eastern boundary, and the lower surface of the stratum of the sub-soil is at a level equivalent to -33m (minus Thirty Three metres) OD (Ordnance Datum) or thereabout at its western boundary and -33m (minus Thirty Three metres) OD (Ordnance Datum) or thereabouts at its eastern boundary.	123 - London Borough of Hounslow	MX383145
MNTLA/2151	53 square metres of a stratum of subsoil below house and garden (24, Netheravon Road) where the upper surface of the stratum of the sub-soil is at a level equivalent to -14.5m (minus Fourteen Point Five metres) OD (Ordnance Datum) or thereabout at its western boundary and -14.5m (minus Fourteen Point Five metres) OD (Ordnance Datum) or thereabouts at its eastern boundary, and the lower surface of the stratum of the sub-soil is at a level equivalent to -33m (minus Thirty Three metres) OD (Ordnance Datum) or thereabout at its western boundary and -33m (minus Thirty Three metres) OD (Ordnance Datum) or thereabouts at its eastern boundary.	125 - London Borough of Hounslow	AGL203587
MNTLA/2152	50.8 square metres of a stratum of subsoil below house and garden (26, Netheravon Road) where the upper surface of the stratum of the sub-soil is at a level equivalent to -14.5m (minus Fourteen Point Five metres) OD (Ordnance Datum) or thereabout at its western boundary and -14.5m (minus Fourteen Point Five metres) OD (Ordnance Datum) or thereabouts at its eastern boundary, and the lower surface of the stratum of the sub-soil is at a level equivalent to -33m (minus Thirty Three metres) OD (Ordnance Datum) or thereabout at its western boundary and -33m (minus Thirty Three metres) OD (Ordnance Datum) or thereabouts at its eastern boundary.	127 - London Borough of Hounslow	AGL52403
MNTLA/2153	55 square metres of a stratum of subsoil below house and gardens (28, Netheravon Road) where the upper surface of the stratum of the sub-soil is at a level equivalent to -14.5m (minus Fourteen Point Five metres) OD (Ordnance Datum) or thereabout at its western boundary and -14.5m (minus Fourteen Point Five metres) OD (Ordnance Datum) or thereabouts at its eastern boundary, and the lower surface of the stratum of the sub-soil is at a level equivalent to -33m (minus Thirty Three metres) OD (Ordnance Datum) or thereabout at its western boundary and -33m (minus Thirty Three metres) OD (Ordnance Datum) or thereabouts at its eastern boundary.	129 - London Borough of Hounslow	AGL52402, AGL52271
MNTLA/2154	52.6 square metres of a stratum of subsoil below house and garden (30, Netheravon Road) where the upper surface of the stratum of the sub-soil is at a level equivalent to -14.5m (minus Fourteen Point Five metres) OD (Ordnance Datum) or thereabout at its western boundary and -14.5m (minus Fourteen Point Five metres) OD (Ordnance Datum) or thereabouts at its eastern boundary, and the lower surface of the stratum of the sub-soil is at a level equivalent to -33m (minus Thirty Three metres) OD (Ordnance Datum) or thereabout at its western boundary and -33m (minus Thirty Three metres) OD (Ordnance Datum) or thereabouts at its eastern boundary.	131 - London Borough of Hounslow	MX380066
MNTLA/2155	53.5 square metres of a stratum of subsoil below house and garden (32, Netheravon Road) where the upper surface of the stratum of the sub-soil is at a level equivalent to -14.5m (minus Fourteen Point Five metres) OD (Ordnance Datum) or thereabout at its western boundary and -14.5m (minus Fourteen Point Five metres) OD	133 - London Borough of Hounslow	AGL27335

	(Ordnance Datum) or thereabouts at its eastern boundary, and the lower surface of the stratum of the sub-soil is at a level equivalent to -33m (minus Thirty Three metres) OD (Ordnance Datum) or thereabout at its western boundary and -33m (minus Thirty Three metres) OD (Ordnance Datum) or thereabouts at its eastern boundary.		
MNTLA/2156	54.9 square metres of a stratum of subsoil below house and garden (34, Netheravon Road) where the upper surface of the stratum of the sub-soil is at a level equivalent to -14.5m (minus Fourteen Point Five metres) OD (Ordnance Datum) or thereabout at its western boundary and -14.6m (minus Fourteen Point Six metres) OD (Ordnance Datum) or thereabouts at its eastern boundary, and the lower surface of the stratum of the sub-soil is at a level equivalent to -33m (minus Thirty Three metres) OD (Ordnance Datum) or thereabout at its western boundary and -33.1m (minus Thirty Three metres) OD (Ordnance Datum) or thereabouts at its eastern boundary.	135 - London Borough of Hounslow	MX380179
MNTLA/2158	93.7 square metres of a stratum of subsoil below house and garden (38, Netheravon Road) where the upper surface of the stratum of the sub-soil is at a level equivalent to -14.6m (minus Fourteen Point Six metres) OD (Ordnance Datum) or thereabout at its western boundary and -14.6m (minus Fourteen Point Six metres) OD (Ordnance Datum) or thereabouts at its eastern boundary, and the lower surface of the stratum of the sub-soil is at a level equivalent to -33.1m (minus Thirty Three Point One metres) OD (Ordnance Datum) or thereabout at its western boundary and -33.1m (minus Thirty Three Point One metres) OD (Ordnance Datum) or thereabouts at its eastern boundary.	139 - London Borough of Hounslow	MX379552
MNTLA/2159	59.6 square metres of a stratum of subsoil below house and garden (40, Netheravon Road) where the upper surface of the stratum of the sub-soil is at a level equivalent to -14.6m (minus Fourteen Point Six metres) OD (Ordnance Datum) or thereabout at its western boundary and -14.6m (minus Fourteen Point Six metres) OD (Ordnance Datum) or thereabouts at its eastern boundary, and the lower surface of the stratum of the sub-soil is at a level equivalent to -33.1m (minus Thirty Three Point One metres) OD (Ordnance Datum) or thereabout at its western boundary and -33.1m (minus Thirty Three Point One metres) OD (Ordnance Datum) or thereabouts at its eastern boundary.	142 - London Borough of Hounslow	MX377970
MNTLA/2160	36.4 square metres of a stratum of subsoil below house and garden (42, Netheravon Road) where the upper surface of the stratum of the sub-soil is at a level equivalent to -14.6m (minus Fourteen Point Six metres) OD (Ordnance Datum) or thereabout at its western boundary and -14.6m (minus Fourteen Point Six metres) OD (Ordnance Datum) or thereabouts at its eastern boundary, and the lower surface of the stratum of the sub-soil is at a level equivalent to -33.1m (minus Thirty Three Point One metres) OD (Ordnance Datum) or thereabout at its western boundary and -33.1m (minus Thirty Three Point One metres) OD (Ordnance Datum) or thereabouts at its eastern boundary.	144 - London Borough of Hounslow	MX378490
MNTLA/2161	21.9 square metres of a stratum of subsoil below house and garden (44, Netheravon Road) where the upper surface of the stratum of the sub-soil is at a level equivalent to -14.6m (minus Fourteen Point Six metres) OD (Ordnance Datum) or thereabout at its western boundary and -14.6m (minus Fourteen Point Six metres) OD (Ordnance Datum) or thereabouts at its eastern boundary, and the lower surface of the stratum of the sub-soil is at a level equivalent to -33.1m (minus Thirty Three Point One metres) OD (Ordnance Datum) or thereabout at its western boundary and -33.1m (minus Thirty Three Point One metres) OD (Ordnance Datum) or thereabouts at its eastern boundary.	146 - London Borough of Hounslow	MX380758
MNTLA/2162	8.3 square metres of a stratum of subsoil below garden (46, Netheravon Road) where the upper surface of the stratum of the	148 - London Borough of	MX383328


	sub-soil is at a level equivalent to -14.6m (minus Fourteen Point Six metres) OD (Ordnance Datum) or thereabout at its western boundary and -14.6m (minus Fourteen Point Six metres) OD (Ordnance Datum) or thereabouts at its eastern boundary, and the lower surface of the stratum of the sub-soil is at a level equivalent to -33.1m (minus Thirty Three Point One metres) OD (Ordnance Datum) or thereabout at its western boundary and -33.1m (minus Thirty Three Point One metres) OD (Ordnance Datum) or thereabouts at its eastern boundary.	Hounslow	
MNTLA/2163	2931.6 square metres of a stratum of subsoil below public road and footways (Netheravon Road) where the upper surface of the stratum of the sub-soil is at a level equivalent to -14.3m (minus Fourteen Point Three metres) OD (Ordnance Datum) or thereabout at its western boundary and -14.7m (minus Fourteen Point Seven metres) OD (Ordnance Datum) or thereabouts at its eastern boundary, and the lower surface of the stratum of the sub-soil is at a level equivalent to -32.8m (minus Thirty Two Point Eight metres) OD (Ordnance Datum) or thereabout at its western boundary and -33.2m (minus Thirty Three Point Two metres) OD (Ordnance Datum) or thereabouts at its eastern boundary.	101 - London Borough of Hounslow	Unregistered
MNTLA/2164	1.3 square metres of a stratum of subsoil below garden (41, Netheravon Road) where the upper surface of the stratum of the sub-soil is at a level equivalent to -14.6m (minus Fourteen Point Six metres) OD (Ordnance Datum) or thereabout at its western boundary and -14.6m (minus Fourteen Point Six metres) OD (Ordnance Datum) or thereabouts at its eastern boundary, and the lower surface of the stratum of the sub-soil is at a level equivalent to -33.1m (minus Thirty Three Point One metres) OD (Ordnance Datum) or thereabout at its western boundary and -33.1m (minus Thirty Three Point One metres) OD (Ordnance Datum) or thereabouts at its eastern boundary.	143 - London Borough of Hounslow	MX394825
MNTLA/2165	10.6 square metres of a stratum of subsoil below garden (43, Netheravon Road) where the upper surface of the stratum of the sub-soil is at a level equivalent to -14.6m (minus Fourteen Point Six metres) OD (Ordnance Datum) or thereabout at its western boundary and -14.6m (minus Fourteen Point Six metres) OD (Ordnance Datum) or thereabouts at its eastern boundary, and the lower surface of the stratum of the sub-soil is at a level equivalent to -33.1m (minus Thirty Three Point One metres) OD (Ordnance Datum) or thereabout at its western boundary and -33.1m (minus Thirty Three Point One metres) OD (Ordnance Datum) or thereabouts at its eastern boundary.	145 - London Borough of Hounslow	MX377725
MNTLA/2166	22.5 square metres of a stratum of subsoil below garden (45, Netheravon Road) where the upper surface of the stratum of the sub-soil is at a level equivalent to -14.6m (minus Fourteen Point Six metres) OD (Ordnance Datum) or thereabout at its western boundary and -14.6m (minus Fourteen Point Six metres) OD (Ordnance Datum) or thereabouts at its eastern boundary, and the lower surface of the stratum of the sub-soil is at a level equivalent to -33.1m (minus Thirty Three Point One metres) OD (Ordnance Datum) or thereabout at its western boundary and -33.1m (minus Thirty Three Point One metres) OD (Ordnance Datum) or thereabouts at its eastern boundary.	147 - London Borough of Hounslow	NGL105079
MNTLA/2167	37.6 square metres of a stratum of subsoil below garden (47, Netheravon Road) where the upper surface of the stratum of the sub-soil is at a level equivalent to -14.6m (minus Fourteen Point Six metres) OD (Ordnance Datum) or thereabout at its western boundary and -14.6m (minus Fourteen Point Six metres) OD (Ordnance Datum) or thereabouts at its eastern boundary, and the lower surface of the stratum of the sub-soil is at a level equivalent to -33.1m (minus Thirty Three Point One metres) OD (Ordnance Datum) or thereabout at its western boundary and -33.1m (minus Thirty Three Point One metres) OD (Ordnance Datum) or	149 - London Borough of Hounslow	MX396878

	thereabouts at its eastern boundary.		
MNTLA/2168	57.3 square metres of a stratum of subsoil below house and garden (49, Netheravon Road) where the upper surface of the stratum of the sub-soil is at a level equivalent to -14.6m (minus Fourteen Point Six metres) OD (Ordnance Datum) or thereabout at its western boundary and -14.6m (minus Fourteen Point Six metres) OD (Ordnance Datum) or thereabouts at its eastern boundary, and the lower surface of the stratum of the sub-soil is at a level equivalent to -33.1m (minus Thirty Three Point One metres) OD (Ordnance Datum) or thereabout at its western boundary and -33.1m (minus Thirty Three Point One metres) OD (Ordnance Datum) or thereabouts at its eastern boundary.	150 - London Borough of Hounslow	MX391068
MNTLA/2169	72.5 square metres of a stratum of subsoil below house and garden (51, Netheravon Road) where the upper surface of the stratum of the sub-soil is at a level equivalent to -14.7m (minus Fourteen Point Seven metres) OD (Ordnance Datum) or thereabout at its western boundary and -14.7m (minus Fourteen Point Seven metres) OD (Ordnance Datum) or thereabouts at its eastern boundary, and the lower surface of the stratum of the sub-soil is at a level equivalent to -33.2m (minus Thirty Three Point Two metres) OD (Ordnance Datum) or thereabout at its western boundary and -33.2m (minus Thirty Three Point Two metres) OD (Ordnance Datum) or thereabouts at its eastern boundary.	151 - London Borough of Hounslow	MX379808
MNTLA/2170	103.4 square metres of a stratum of subsoil below house and garden (53, Netheravon Road) where the upper surface of the stratum of the sub-soil is at a level equivalent to -14.7m (minus Fourteen Point Seven metres) OD (Ordnance Datum) or thereabout at its western boundary and -14.7m (minus Fourteen Point Seven metres) OD (Ordnance Datum) or thereabouts at its eastern boundary, and the lower surface of the stratum of the sub-soil is at a level equivalent to -33.2m (minus Thirty Three Point Two metres) OD (Ordnance Datum) or thereabout at its western boundary and -33.2m (minus Thirty Three Point Two metres) OD (Ordnance Datum) or thereabouts at its eastern boundary.	152 - London Borough of Hounslow	MX379024
MNTLA/2171	127.5 square metres of a stratum of subsoil below house, garden and passageway (55, Netheravon Road) where the upper surface of the stratum of the sub-soil is at a level equivalent to -14.7m (minus Fourteen Point Seven metres) OD (Ordnance Datum) or thereabout at its western boundary and -14.7m (minus Fourteen Point Seven metres) OD (Ordnance Datum) or thereabouts at its eastern boundary, and the lower surface of the stratum of the sub-soil is at a level equivalent to -33.2m (minus Thirty Three Point Two metres) OD (Ordnance Datum) or thereabout at its western boundary and -33.2m (minus Thirty Three Point Two metres) OD (Ordnance Datum) or thereabouts at its eastern boundary.	153 - London Borough of Hounslow	MX377736
MNTLA/2172	149.4 square metres of a stratum of subsoil below house and garden (57, Netheravon Road) where the upper surface of the stratum of the sub-soil is at a level equivalent to -14.7m (minus Fourteen Point Seven metres) OD (Ordnance Datum) or thereabout at its western boundary and -14.7m (minus Fourteen Point Seven metres) OD (Ordnance Datum) or thereabouts at its eastern boundary, and the lower surface of the stratum of the sub-soil is at a level equivalent to -33.2m (minus Thirty Three Point Two metres) OD (Ordnance Datum) or thereabout at its western boundary and -33.2m (minus Thirty Three Point Two metres) OD (Ordnance Datum) or thereabouts at its eastern boundary.	154 - London Borough of Hounslow	MX455093

EXECUTION PAGE

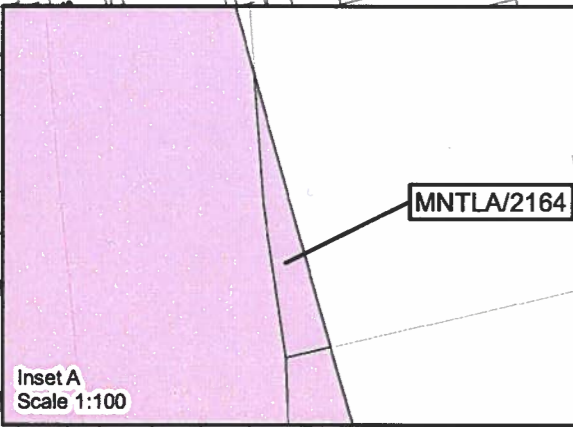
The Common seal of **Thames Water**)
Utilities Limited was affixed in the)
presence of:)





.....
Authorised Signatory SARAH MACKINNON
DIRECTOR OF LEGAL

17/4/24
.....
Date

This map is reproduced from Ordnance Survey material with permission of Ordnance Survey on behalf of the Controller of Her Majesty's Stationery Office. © Crown Copyright. Unauthorized reproduction infringes Crown Copyright and may lead to prosecution or civil proceedings. 100022432 2024



The Common seal of Thames Water Utilities Limited was affixed in the presence of:

 Authorized Signatory
 Dated: 17/09/24

Key

 Permanent Acquisition of Land

Scale: 0 30 60 Metres

Rev #	Revision Date	Revision Details	Drawn	Check	Review	App'd
A	29/02/2024		AB	JH	LC	VB





Tideway

Date: 29/02/2024

Scale at A3
1:1,250

Job Title: The Thames Water Utilities Limited (Thames Tideway Tunnel) Order 2014 (AS AMENDED) SI 2014 NO. 2384

Drawing Title: Plan referred to in General Vesting Declaration No. 8 of The Thames Water Utilities Limited (Thames Tideway Tunnel) Order 2014 (AS AMENDED) SI 2014 NO. 2384

Status: For identification only

Document Reference: 70054885-NTC-GVD-TR1-GVD8-0001