

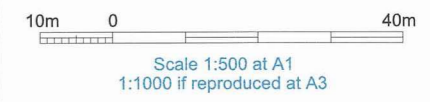
Mapping reproduced by permission of Ordnance Survey on behalf of HMSO. © Crown Copyright and Database right 2012. All rights reserved. Ordnance Survey licence number 100019345



Coordinates are to be Ordnance Survey Datum OSGB36. All levels are in metres and relate to the Tunnel Datum which is 100 metres below Ordnance Datum Newlyn.

- Key:**
- Limits of land to be acquired or used (LLAU)
 - Existing public right of way
 - Area of highway to be temporarily stopped up
 - Ap ● Access to permanent works
 - Ac ● Access to construction works

- Notes:**
1. This plan does not show stopping up and diversions of limited duration (eg hoarding erection, minor utility diversions and minor highway works).
 2. Only rights of way in or close to worksites are shown. The full extents of rights of way are not shown where they cease to be relevant to the project.



FOR APPROVAL

Location
Hammersmith Pumping Station
 London Borough of Hammersmith & Fulham

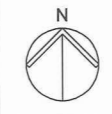
Document Information
Application for Development Consent
 Access plan

Book of plans - section 6
 DCO-PP-03X-HAMPS-060003
 January 2013



We, Lindsay Speed and Sarah Fairbrother, are authorised by the Secretaries of State for Communities and Local Government and Environment, Food and Rural Affairs, to hereby certify that this plan is a true copy of a plan referred to in Article 61 (1) (b) and schedule 2 part 3 of the Thames Water Utilities Limited (Thames Tideway Tunnel) Order 2014.

Lindsay Speed *Sarah Fairbrother*
 24 September 2014







Mapping reproduced by permission of Ordnance Survey on behalf of HMSO. © Crown Copyright and Database right 2012. All rights reserved. Ordnance Survey licence number 100019345

Keyplan:



Coordinates are to be Ordnance Survey Datum OSGB36. All levels are in metres and relate to the Tunnel Datum which is 100 metres below Ordnance Datum Newlyn.

Key:

-  Limits of land to be acquired or used (LLAU)
-  Trees to be removed
-  Above ground structures to be removed
-  Structure to be removed and relocated or reinstated

Notes:

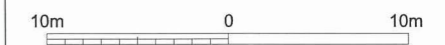
1. Minor items to be removed (e.g. barriers, bollards etc.) are not shown.
2. General activities of site clearance such as removal of hardstanding and foundations, stripping of topsoil and clearance of minor vegetation not shown.

We, Lindsay Speed and Sarah Fairbrother, are authorised by the Secretaries of State for Communities and Local Government and Environment, Food and Rural Affairs, to hereby certify that this plan is a true copy of a plan referred to in Article 61 (1) (d) and schedule 2 part 4 of the Thames Water Utilities Limited (Thames Tideway Tunnel) Order 2014.

Lindsay Speed

Sarah Fairbrother

24 September 2014



Scale 1:200 at A1
1:400 if reproduced at A3

FOR APPROVAL

Location
Hammersmith Pumping Station
London Borough of Hammersmith & Fulham

Document Information
Application for Development Consent
Demolition and site clearance

Book of plans - section 6
DCO-PP-03X-HAMPS-060004
January 2013



Table 1

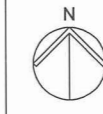
Above ground permanent structure	Maximum height above finished ground level (Minimum heights are in brackets where applicable)
Ventilation structure(s)	4.5m
Ventilation column(s) serving the interception chamber	9m (8.5m)
Ventilation column(s) and ventilation structure(s) serving the inlet of the pumping station	9m (4m)
Replacement screen house	9.5m

Zone within which ventilation column(s) and ventilation structure(s) serving the inlet of the pumping station would be located

Zone within which ventilation structure(s) would be located

Zone within which ventilation column(s) serving the interception chamber would be located

Zone within which Work No. 3a would be located



Mapping reproduced by permission of Ordnance Survey on behalf of HMSO. © Crown Copyright and Database right 2012. All rights reserved. Ordnance Survey licence number 100019345

Keyplan:




Coordinates are to be Ordnance Survey Datum OSGB36. All levels are in metres and relate to the Tunnel Datum which is 100 metres below Ordnance Datum Newlyn.

Key:

- Limits of land to be acquired or used (LLAU)
- Zone within which all permanent site structures would be located
- Zone within which the shaft would be located
- Zone within which permanent above ground structures would be located (those listed in Table 1)

Notes:

1. All dimensions and levels are approximate.
2. The Site Works Parameter Key Plan identifies each zone independently.
3. The zone within which the shaft would be located would include all permanent works including shaft walls (including appropriate allowances for construction tolerances) and if applicable under-reaming. Shaft construction temporary works may be located within or outside this zone provided they are located within the Limits of land to be acquired or used.



Scale 1:200 at A1
1:400 if reproduced at A3

FOR APPROVAL

Location

Hammersmith Pumping Station
London Borough of Hammersmith & Fulham

Document Information

Application for Development Consent
Site works parameter plan

Book of plans - section 6
DCO-PP-03X-HAMPS-060005
January 2013



We, Lindsay Speed and Sarah Fairbrother, are authorised by the Secretaries of State for Communities and Local Government and Environment, Food and Rural Affairs, to hereby certify that this plan is a true copy of a plan referred to in Article 61 (1) (d) and schedule 2 part 4 of the Thames Water Utilities Limited (Thames Tideway Tunnel) Order 2014.

Lindsay Speed *Sarah Fairbrother*

24 September 2014