

THE THAMES WATER UTILITIES LIMITED (THAMES TIDEWAY TUNNEL) ORDER 2014 (AS AMENDED)¹ SI 2014 NO.2384

GENERAL VESTING DECLARATION No. 11

This GENERAL VESTING DECLARATION NO. 11 is made the 31st day of July 2024 by Thames Water Utilities Limited ("Thames Water").

WHEREAS:

- 1 On 3 September 2014 an order entitled The Thames Water Utilities Limited (Thames Tideway Tunnel) Order 2014 (as amended) SI 2014 No.2384 ("the Order") was made (and came into force on 24 September 2014) by the Secretaries of State for Communities and Local Government and Environment, Food and Rural Affairs under the powers conferred on them by the Planning Act 2008 authorising Thames Water to acquire the land specified in the Schedule hereto.
- 2 Notice of the making/confirmation of the Order was first published in accordance with section 134 of the Planning Act 2008 on 19 September 2014.
- 3 Preliminary notice of the intention to make a general vesting declaration in respect of any of the land described in the Schedule hereto was first published on **19 July 2023** and **24 November 2023** in accordance with section 3 of the Compulsory Purchase (Vesting Declarations) Act 1981 ("the 1981 Act")², as modified by Article 34 of the Order.
- 4 That preliminary notice included the particulars specified in section 3(3) of the 1981 Act, as modified by Article 34 of the Order.
- 5 The notice referred to in (4) above specified the period of two months beginning with the date of its first publication as the period before the end of which this general vesting declaration could not be executed.

NOW THIS DEED WITNESSETH that, in exercise of the powers conferred on them by the Order and section 4 of the 1981 Act, Thames Water hereby declare:

Save in so far as they comprise or affect interests of Excluded Persons (listed in column 5 of the Schedule), the land described in the Schedule hereto being part of the land authorised to be acquired by the Order and more particularly delineated on the plans annexed hereto, together with the right to enter upon and take possession of the land shall vest in the Thames Water as from the end of the period of 28 days from the date on which the service of notices required by section 6 of the 1981 Act and in accordance with Article 34 of the Order is completed.

¹ The Order has been amended by (1) SI 2015/723 issued on 17 March 2015; (2) SI 2017/659 issued on 16 May 2017; (3) SI 2018/1262 issued 29 November 2018; (4) Notices of Variation Nos.1 and 2 Issued on 17 March 2015 and 17 August 2017 respectively in respect of the Deemed Marine Licence; (5) SI 2020/268 issued on 10 March 2020; and (6) SI 2020/862 issued on 13 August 2020.

² The Version of the 1981 Act is the version that applied immediately prior to amendments brought in by the Housing and Planning Bill on 13 October 2015 and as modified by the Order.

SCHEDULE

The land

<u>Reference number on attached notice plan</u>	<u>Description of the land</u>	<u>Associated Book of Reference plot number</u>	<u>Title Number</u>	<u>Excluded Persons</u>
BLABF/2032	216.7 square metres of a stratum of subsoil below river (River Thames) and bed thereof where the upper surface of the stratum of the sub-soil is at a level equivalent to -35.1m (minus Thirty Five Point One metres) OD (Ordnance Datum) or thereabout at its western boundary and -35.2m (minus Thirty Five Point Two metres) OD (Ordnance Datum) or thereabouts at its eastern boundary, and the lower surface of the stratum of the sub-soil is at a level equivalent to -54.9m (minus Fifty Four Point Nine metres) OD (Ordnance Datum) or thereabout at its western boundary and -55m (minus Fifty Five metres) OD (Ordnance Datum) or thereabouts at its eastern boundary.	15 - City of London	AGL440617	
BLABF/2033	278.6 square metres of a stratum of subsoil below river (River Thames), foreshore and bed thereof where the upper surface of the stratum of the sub-soil is at a level equivalent to -35.3m (minus Thirty Five Point Three metres) OD (Ordnance Datum) or thereabout at its western boundary and -35.3m (minus Thirty Five Point Three metres) OD (Ordnance Datum) or thereabouts at its eastern boundary, and the lower surface of the stratum of the sub-soil is at a level equivalent to -55.1m (minus Fifty Five Point One metres) OD (Ordnance Datum) or thereabout at its western boundary and -55.1m (minus Fifty Five Point One metres) OD (Ordnance Datum) or thereabouts at its eastern boundary.	15 - City of London	AGL440617	
BLABF/2034	227.6 square metres of a stratum of subsoil below river (River Thames), foreshore and bed thereof where the upper surface of the stratum of the sub-soil is at a level equivalent to -35.3m (minus Thirty Five Point Three metres) OD (Ordnance Datum) or thereabout at its western boundary and -35.3m (minus Thirty Five Point Three metres) OD (Ordnance Datum) or thereabouts at its eastern boundary, and the lower surface of the stratum of the sub-soil is at a level equivalent to -55.1m (minus Fifty Five Point One metres) OD (Ordnance Datum) or thereabout at its western boundary and -55.1m (minus Fifty Five Point One metres) OD (Ordnance Datum) or thereabouts at its eastern boundary.	15 - City of London	AGL440616	
CHAWF/2009	91 square metres of a stratum of subsoil below hardstanding (Chambers Wharf) and river (River Thames), foreshore and bed thereof where the upper surface of the stratum of the sub-soil is at a level equivalent to -38.7m (minus thirty eight point seven metres) OD (Ordnance Datum) or thereabout at its western boundary and -38.7m (minus thirty eight point seven metres) OD (Ordnance Datum) or thereabouts at its eastern boundary, and the lower surface of the stratum of the sub-soil is at a level equivalent to -59.7m (minus fifty nine point seven metres) OD (Ordnance Datum) or thereabout at its western boundary and -59.6m (minus fifty nine point six metres) OD (Ordnance Datum) or thereabouts at its eastern boundary.	27 - London Borough of Southwark	Unregistered	

CHAWF/2011	20 square metres of a stratum of subsoil below river (River Thames), foreshore and bed thereof where the upper surface of the stratum of the sub-soil is at a level equivalent to -39m (minus thirty nine metres) OD (Ordnance Datum) or thereabout at its western boundary and -39m (minus thirty nine metres) OD (Ordnance Datum) or thereabouts at its eastern boundary, and the lower surface of the stratum of the sub-soil is at a level equivalent to -58.9m (minus fifty eight point nine metres) OD (Ordnance Datum) or thereabout at its western boundary and -58.9m (minus fifty eight point nine metres) OD (Ordnance Datum) or thereabouts at its eastern boundary.	19 - London Borough of Southwark	TGL498256	
CHAWF/2012	545.5 square metres of a stratum of subsoil below hardstanding (Chambers Wharf) and river (River Thames), foreshore and bed thereof where the upper surface of the stratum of the sub-soil is at a level equivalent to -39.1m (minus thirty nine point one metres) OD (Ordnance Datum) or thereabout at its western boundary and -39.1m (minus thirty nine point one metres) OD (Ordnance Datum) or thereabouts at its eastern boundary, and the lower surface of the stratum of the sub-soil is at a level equivalent to -58.9m (minus fifty eight point nine metres) OD (Ordnance Datum) or thereabout at its western boundary and -58.9m (minus fifty eight point nine metres) OD (Ordnance Datum) or thereabouts at its eastern boundary.	22 - London Borough of Southwark	Unregistered	
CHAWF/2013	108.1 square metres of a stratum of subsoil below hardstanding (Chambers Wharf) and river (River Thames), foreshore and bed thereof where the upper surface of the stratum of the sub-soil is at a level equivalent to -39.1m (minus thirty nine point one metres) OD (Ordnance Datum) or thereabout at its western boundary and -39.1m (minus thirty nine point one metres) OD (Ordnance Datum) or thereabouts at its eastern boundary, and the lower surface of the stratum of the sub-soil is at a level equivalent to -58.9m (minus fifty eight point nine metres) OD (Ordnance Datum) or thereabout at its western boundary and -58.9m (minus fifty eight point nine metres) OD (Ordnance Datum) or thereabouts at its eastern boundary.	20a - London Borough of Southwark	Unregistered	
CHAWF/2025	0.4 square metres of a stratum of subsoil below hardstanding (Chambers Wharf) and river (River Thames), foreshore and bed thereof where the upper surface of the stratum of the sub-soil is at a level equivalent to -39.2m (minus thirty nine point two metres) OD (Ordnance Datum) or thereabout at its western boundary and -39.2m (minus thirty nine point two metres) OD (Ordnance Datum) or thereabouts at its eastern boundary, and the lower surface of the stratum of the sub-soil is at a level equivalent to -60m (minus sixty metres) OD (Ordnance Datum) or thereabout at its western boundary and -60m (minus sixty metres) OD (Ordnance Datum) or thereabouts at its eastern boundary.	20a - London Borough of Southwark	Unregistered	
FRGCT/2003	4.8 square metres of a stratum of subsoil below river (River Thames), foreshore and bed thereof where the upper surface of the stratum of the sub-soil is at a level equivalent to -11.7m (minus Eleven Point Seven metres) OD (Ordnance Datum) or thereabout at its southern boundary and -11.7m (minus Eleven Point Seven metres) OD (Ordnance Datum) or thereabouts at its northern boundary, and the lower surface of the stratum of the	127 - London Borough of Hammersmith & Fulham	BGL140946	

	sub-soil is at a level equivalent to -26.3m (minus Twenty Six Point Three metres) OD (Ordnance Datum) or thereabout at its southern boundary and -26.3m (minus Twenty Six Point Three metres) OD (Ordnance Datum) or thereabouts at its northern boundary.			
FRGCT/2004	366.6 square metres of a stratum of subsoil below river (River Thames) and bed thereof where the upper surface of the stratum of the sub-soil is at a level equivalent to -11.6m (minus Eleven Point Six metres) OD (Ordnance Datum) or thereabout at its southern boundary and -11.7m (minus Eleven Point Seven metres) OD (Ordnance Datum) or thereabouts at its northern boundary, and the lower surface of the stratum of the sub-soil is at a level equivalent to -26.2m (minus Twenty Six Point Two metres) OD (Ordnance Datum) or thereabout at its southern boundary and -26.3m (minus Twenty Six Point Three metres) OD (Ordnance Datum) or thereabouts at its northern boundary.	127a - London Borough of Hammersmith & Fulham	BGL140946	
FRGCT/2005	838.1 square metres of a stratum of subsoil below river (River Thames), foreshore and bed thereof where the upper surface of the stratum of the sub-soil is at a level equivalent to -11.5m (minus Eleven Point Five metres) OD (Ordnance Datum) or thereabout at its southern boundary and -11.7m (minus Eleven Point Six metres) OD (Ordnance Datum) or thereabouts at its northern boundary, and the lower surface of the stratum of the sub-soil is at a level equivalent to -26.1m (minus Twenty Six Point One metres) OD (Ordnance Datum) or thereabout at its southern boundary and -26.3m (minus Twenty Six Point Two metres) OD (Ordnance Datum) or thereabouts at its northern boundary.	120 - London Borough of Hammersmith & Fulham	BGL140946	
FRGCT/2006	2092.3 square metres of a stratum of subsoil below river (River Thames), foreshore, banks and bed thereof and river (River Wandle), bed and banks thereof where the upper surface of the stratum of the sub-soil is at a level equivalent to -11.2m (minus Eleven Point Two metres) OD (Ordnance Datum) or thereabout at its southern boundary and -11.5m (minus Eleven Point Five metres) OD (Ordnance Datum) or thereabouts at its northern boundary, and the lower surface of the stratum of the sub-soil is at a level equivalent to -25.8m (minus Twenty Five Point Eight metres) OD (Ordnance Datum) or thereabout at its southern boundary and -26.1m (minus Twenty Six Point One metres) OD (Ordnance Datum) or thereabouts at its northern boundary.	54 - London Borough of Wandsworth	TGL500969	
FRGCT/2008	1934.9 square metres of a stratum of subsoil below river (River Wandle) and watercourse (Bell Lane Creek), banks and bed thereof and weir where the upper surface of the stratum of the sub-soil is at a level equivalent to -11m (minus Eleven metres) OD (Ordnance Datum) or thereabout at its southern boundary and -11.2m (minus Eleven Point Two metres) OD (Ordnance Datum) or thereabouts at its northern boundary, and the lower surface of the stratum of the sub-soil is at a level equivalent to -25.6m (minus Twenty Five Point Six metres) OD (Ordnance Datum) or thereabout at its southern boundary and -25.8m (minus Twenty Five Point Eight metres) OD (Ordnance Datum) or thereabouts at its northern boundary.	56 - London Borough of Wandsworth	TGL500969	
FRGCT/2010	58.6 square metres of a stratum of subsoil below bridge carrying footway (The Wandle Creek Bridge) above watercourse (Bell Lane Creek) where the upper surface of the stratum of the sub-soil is at a level equivalent to -	60 - London Borough of Wandsworth	TGL500969	

	10.9m (minus Ten Point Nine metres) OD (Ordnance Datum) or thereabout at its southern boundary and -11m (minus Eleven metres) OD (Ordnance Datum) or thereabouts at its northern boundary, and the lower surface of the stratum of the sub-soil is at a level equivalent to -25.5m (minus Twenty Five Point Five metres) OD (Ordnance Datum) or thereabout at its southern boundary and -25.6m (minus Twenty Five Point Six metres) OD (Ordnance Datum) or thereabouts at its northern boundary.			
FRGCT/2012	798.2 square metres of a stratum of subsoil below watercourse (Bell Lane Creek) foreshore, banks and bed thereof where the upper surface of the stratum of the sub-soil is at a level equivalent to -10.8m (minus Ten Point Eight metres) OD (Ordnance Datum) or thereabout at its southern boundary and -10.9m (minus Ten Point Nine metres) OD (Ordnance Datum) or thereabouts at its northern boundary, and the lower surface of the stratum of the sub-soil is at a level equivalent to -25.4m (minus Twenty Five Point Four metres) OD (Ordnance Datum) or thereabout at its southern boundary and -25.5m (minus Twenty Five Point Five metres) OD (Ordnance Datum) or thereabouts at its northern boundary.	61 - London Borough of Wandsworth	TGL500969	
FRGCT/2014	94.4 square metres of a stratum of subsoil below watercourse (Bell Lane Creek) foreshore, banks and bed thereof and cable bridge where the upper surface of the stratum of the sub-soil is at a level equivalent to -10.8m (minus Ten Point Eight metres) OD (Ordnance Datum) or thereabout at its southern boundary and -10.8m (minus Ten Point Eight metres) OD (Ordnance Datum) or thereabouts at its northern boundary, and the lower surface of the stratum of the sub-soil is at a level equivalent to -25.4m (minus Twenty Five Point Four metres) OD (Ordnance Datum) or thereabout at its southern boundary and -25.4m (minus Twenty Five Point Four metres) OD (Ordnance Datum) or thereabouts at its northern boundary.	66 - London Borough of Wandsworth	TGL500969	
FRGCT/2015	253.3 square metres of a stratum of subsoil below viaduct carrying railway and works (Putney and Wandsworth Town) above watercourse (Bell Lane Creek) foreshore, banks and bed thereof where the upper surface of the stratum of the sub-soil is at a level equivalent to -10.7m (minus Ten Point Seven metres) OD (Ordnance Datum) or thereabout at its southern boundary and -10.8m (minus Ten Point Eight metres) OD (Ordnance Datum) or thereabouts at its northern boundary, and the lower surface of the stratum of the sub-soil is at a level equivalent to -25.3m (minus Twenty Five Point Three metres) OD (Ordnance Datum) or thereabout at its southern boundary and -25.4m (minus Twenty Five Point Four metres) OD (Ordnance Datum) or thereabouts at its northern boundary.	69 - London Borough of Wandsworth	TGL500969	Network Rail Infrastructure Limited
FRGCT/2018	366.4 square metres of a stratum of subsoil below watercourse (Bell Lane Creek) foreshore, banks and bed thereof where the upper surface of the stratum of the sub-soil is at a level equivalent to -10.7m (minus Ten Point Six metres) OD (Ordnance Datum) or thereabout at its southern boundary and -10.7m (minus Ten Point Seven metres) OD (Ordnance Datum) or thereabouts at its northern boundary, and the lower surface of the stratum of the sub-soil is at a level equivalent to -25.3m (minus Twenty Five Point Two metres) OD (Ordnance Datum) or thereabout at its southern boundary and -	73 - London Borough of Wandsworth	TGL500969	

	25.3m (minus Twenty Five Point Three metres) OD (Ordnance Datum) or thereabouts at its northern boundary.			
FRGCT/2021	539.2 square metres of a stratum of subsoil below river (Bell Lane Creek), foreshore, banks and bed thereof where the upper surface of the stratum of the sub-soil is at a level equivalent to -10.6m (minus Ten Point Six metres) OD (Ordnance Datum) or thereabout at its southern boundary and -10.7m (minus Ten Point Seven metres) OD (Ordnance Datum) or thereabouts at its northern boundary, and the lower surface of the stratum of the sub-soil is at a level equivalent to -25.2m (minus Twenty Five Point Two metres) OD (Ordnance Datum) or thereabout at its southern boundary and -25.3m (minus Twenty Five Point Three metres) OD (Ordnance Datum) or thereabouts at its northern boundary.	76 - London Borough of Wandsworth	TGL500969	
FRGCT/2080	0.5 square metres of a stratum of subsoil below river (River Wandle) and watercourse (Bell Lane Creek), banks and bed thereof and weir where the upper surface of the stratum of the sub-soil is at a level equivalent to -11m (minus Eleven metres) OD (Ordnance Datum) or thereabout at its southern boundary and -11.2m (minus Eleven Point Two metres) OD (Ordnance Datum) or thereabouts at its northern boundary, and the lower surface of the stratum of the sub-soil is at a level equivalent to -25.6m (minus Twenty Five Point Six metres) OD (Ordnance Datum) or thereabout at its southern boundary and -25.8m (minus Twenty Five Point Eight metres) OD (Ordnance Datum) or thereabouts at its northern boundary.	59 - London Borough of Wandsworth	TGL500969	
FRGCT/2083	19.6 square metres of a stratum of subsoil below river (Bell Lane Creek), foreshore, banks and bed thereof where the upper surface of the stratum of the sub-soil is at a level equivalent to -10.6m (minus Ten Point Six metres) OD (Ordnance Datum) or thereabout at its southern boundary and -10.7m (minus Ten Point Seven metres) OD (Ordnance Datum) or thereabouts at its northern boundary, and the lower surface of the stratum of the sub-soil is at a level equivalent to -25.2m (minus Twenty Five Point Two metres) OD (Ordnance Datum) or thereabout at its southern boundary and -25.3m (minus Twenty Five Point Three metres) OD (Ordnance Datum) or thereabouts at its northern boundary.	76 - London Borough of Wandsworth	TGL500969	
FRGCT/2108	430.1 square metres of a stratum of subsoil below river (River Thames), foreshore and bed thereof where the upper surface of the stratum of the sub-soil is at a level equivalent to -11.7m (minus Eleven Point Seven metres) OD (Ordnance Datum) or thereabout at its southern boundary and -11.7m (minus Eleven Point Seven metres) OD (Ordnance Datum) or thereabouts at its northern boundary, and the lower surface of the stratum of the sub-soil is at a level equivalent to -26.3m (minus Twenty Six Point Three metres) OD (Ordnance Datum) or thereabout at its southern boundary and -26.3m (minus Twenty Six Point Three metres) OD (Ordnance Datum) or thereabouts at its northern boundary.	127 - London Borough of Hammersmith & Fulham	BGL140946	
GRECT/2163	309.4 square metres of a stratum of subsoil below Surrey Docks Adventure playground (Trident Street) where the upper surface of the stratum of the sub-soil is at a level equivalent to -35.2m (minus thirty five point two metres) OD (Ordnance Datum) or thereabout at its western boundary and -35.1m (minus thirty five point one metres) OD (Ordnance Datum) or thereabouts at its	243 - London Borough of Southwark	SGL207661	

	eastern boundary, and the lower surface of the stratum of the sub-soil is at a level equivalent to -53m (minus fifty three metres) OD (Ordnance Datum) or thereabout at its western boundary and -52.9m (minus fifty two point nine metres) OD (Ordnance Datum) or thereabouts at its eastern boundary.			
GRECT/2315	3.8 square metres of a stratum of subsoil below watercourse (Deptford Creek), banks and bed thereof where the upper surface of the stratum of the sub-soil is at a level equivalent to -30.2m (minus thirty point two metres) OD (Ordnance Datum) or thereabout at its western boundary and -30.2m (minus thirty point two metres) OD (Ordnance Datum) or thereabouts at its eastern boundary, and the lower surface of the stratum of the sub-soil is at a level equivalent to -48.1m (minus forty eight point one metres) OD (Ordnance Datum) or thereabout at its western boundary and -48.1m (minus forty eight point one metres) OD (Ordnance Datum) or thereabouts at its eastern boundary.	198 - London Borough of Lewisham	Unregistered	
GRECT/2316	18.3 square metres of a stratum of subsoil below watercourse (Deptford Creek), banks and bed thereof and footbridge (Ha'penny Hatch) where the upper surface of the stratum of the sub-soil is at a level equivalent to -30.2m (minus thirty point two metres) OD (Ordnance Datum) or thereabout at its western boundary and -30.2m (minus thirty point two metres) OD (Ordnance Datum) or thereabouts at its eastern boundary, and the lower surface of the stratum of the sub-soil is at a level equivalent to -48.1m (minus forty eight point one metres) OD (Ordnance Datum) or thereabout at its western boundary and -48.1m (minus forty eight point one metres) OD (Ordnance Datum) or thereabouts at its eastern boundary.	197 - London Borough of Lewisham	Unregistered	
GRECT/2317	11.4 square metres of a stratum of subsoil below watercourse (Deptford Creek), bed thereof below footbridge (Ha'penny Hatch) where the upper surface of the stratum of the sub-soil is at a level equivalent to -30.2m (minus thirty point two metres) OD (Ordnance Datum) or thereabout at its western boundary and -30.2m (minus thirty point two metres) OD (Ordnance Datum) or thereabouts at its eastern boundary, and the lower surface of the stratum of the sub-soil is at a level equivalent to -48.1m (minus forty eight point one metres) OD (Ordnance Datum) or thereabout at its western boundary and -48m (minus forty eight metres) OD (Ordnance Datum) or thereabouts at its eastern boundary.	200 - London Borough of Lewisham	Unregistered	
GRECT/2318	0.5 square metres of a stratum of subsoil below watercourse (Deptford Creek), bed thereof below footbridge (Ha'penny Hatch) where the upper surface of the stratum of the sub-soil is at a level equivalent to -30.2m (minus thirty point two metres) OD (Ordnance Datum) or thereabout at its western boundary and -30.2m (minus thirty point two metres) OD (Ordnance Datum) or thereabouts at its eastern boundary, and the lower surface of the stratum of the sub-soil is at a level equivalent to -48m (minus forty eight metres) OD (Ordnance Datum) or thereabout at its western boundary and -48m (minus forty eight metres) OD (Ordnance Datum) or thereabouts at its eastern boundary.	202 - London Borough of Lewisham	Unregistered	
GRECT/2319	514.7 square metres of a stratum of subsoil below watercourse (Deptford Creek), banks and bed thereof where the upper surface of the stratum of the sub-soil is	195 - London Borough of Lewisham	TGL572195	

	at a level equivalent to -30.2m (minus thirty point two metres) OD (Ordnance Datum) or thereabout at its western boundary and -30.2m (minus thirty point two metres) OD (Ordnance Datum) or thereabouts at its eastern boundary, and the lower surface of the stratum of the sub-soil is at a level equivalent to -48.1m (minus forty eight point one metres) OD (Ordnance Datum) or thereabout at its western boundary and -48m (minus forty eight metres) OD (Ordnance Datum) or thereabouts at its eastern boundary.			
GRECT/2322	263.1 square metres of a stratum of subsoil below watercourse (Deptford Creek) and bed thereof where the upper surface of the stratum of the sub-soil is at a level equivalent to -30.2m (minus thirty point two metres) OD (Ordnance Datum) or thereabout at its western boundary and -30.2m (minus thirty point two metres) OD (Ordnance Datum) or thereabouts at its eastern boundary, and the lower surface of the stratum of the sub-soil is at a level equivalent to -48m (minus forty eight metres) OD (Ordnance Datum) or thereabout at its western boundary and -48m (minus forty eight metres) OD (Ordnance Datum) or thereabouts at its eastern boundary.	7 - Royal Borough of Greenwich	TGL572195	
GRECT/2395	15.3 square metres of a stratum of subsoil below Surrey Docks Adventure playground (Trident Street) where the upper surface of the stratum of the sub-soil is at a level equivalent to -35.2m (minus thirty five point two metres) OD (Ordnance Datum) or thereabout at its western boundary and -35.1m (minus thirty five point one metres) OD (Ordnance Datum) or thereabouts at its eastern boundary, and the lower surface of the stratum of the sub-soil is at a level equivalent to -53m (minus fifty three metres) OD (Ordnance Datum) or thereabout at its western boundary and -53m (minus fifty three metres) OD (Ordnance Datum) or thereabouts at its eastern boundary.	240 - London Borough of Southwark	SGL207661	
GREPS/2014	21.5 square metres of a stratum of subsoil below hardstanding and river wall where the upper surface of the stratum of the sub-soil is at a level equivalent to -30.3m (minus thirty point three metres) OD (Ordnance Datum) or thereabout at its western boundary and -30.3m (minus thirty point three metres) OD (Ordnance Datum) or thereabouts at its eastern boundary, and the lower surface of the stratum of the sub-soil is at a level equivalent to -47.9m (minus forty seven point nine metres) OD (Ordnance Datum) or thereabout at its western boundary and -47.9m (minus forty seven point nine metres) OD (Ordnance Datum) or thereabouts at its eastern boundary.	14 - Royal Borough of Greenwich	Unregistered	
KEMPF/2004	60.7 square metres of a stratum of subsoil below river (River Thames) and bed thereof where the upper surface of the stratum of the sub-soil is at a level equivalent to -40.6m (minus forty point six metres) OD (Ordnance Datum) or thereabout at its western boundary and -40.7m (minus forty point seven metres) OD (Ordnance Datum) or thereabouts at its eastern boundary, and the lower surface of the stratum of the sub-soil is at a level equivalent to -61.6m (minus sixty one point six metres) OD (Ordnance Datum) or thereabout at its western boundary and -61.6m (minus sixty one point six metres) OD (Ordnance Datum) or thereabouts at its eastern boundary.	22 - London Borough of Tower Hamlets	AGL594568	

KEMPF/2006	32.2 square metres of a stratum of subsoil below river (River Thames), foreshore and bed thereof where the upper surface of the stratum of the sub-soil is at a level equivalent to -40.6m (minus forty point six metres) OD (Ordnance Datum) or thereabout at its western boundary and -40.6m (minus forty point six metres) OD (Ordnance Datum) or thereabouts at its eastern boundary, and the lower surface of the stratum of the sub-soil is at a level equivalent to -61.6m (minus sixty one point six metres) OD (Ordnance Datum) or thereabout at its western boundary and -61.6m (minus sixty one point six metres) OD (Ordnance Datum) or thereabouts at its eastern boundary.	22a - London Borough of Tower Hamlets	AGL594568	
KEMPF/2018	54.1 square metres of a stratum of subsoil below river (River Thames), foreshore and bed thereof where the upper surface of the stratum of the sub-soil is at a level equivalent to -40.6m (minus forty point six metres) OD (Ordnance Datum) or thereabout at its western boundary and -40.6m (minus forty point six metres) OD (Ordnance Datum) or thereabouts at its eastern boundary, and the lower surface of the stratum of the sub-soil is at a level equivalent to -61.6m (minus sixty one point six metres) OD (Ordnance Datum) or thereabout at its western boundary and -61.6m (minus sixty one point six metres) OD (Ordnance Datum) or thereabouts at its eastern boundary.	21 - London Borough of Tower Hamlets	AGL594568	
KEMPF/2019	15.6 square metres of a stratum of subsoil below river (River Thames) and bed thereof where the upper surface of the stratum of the sub-soil is at a level equivalent to -40.6m (minus forty point six metres) OD (Ordnance Datum) or thereabout at its western boundary and -40.6m (minus forty point six metres) OD (Ordnance Datum) or thereabouts at its eastern boundary, and the lower surface of the stratum of the sub-soil is at a level equivalent to -61.6m (minus sixty one point six metres) OD (Ordnance Datum) or thereabout at its western boundary and -61.6m (minus sixty one point six metres) OD (Ordnance Datum) or thereabouts at its eastern boundary.	21a - London Borough of Tower Hamlets	AGL594568	
KEMPF/2028	200.1 square metres of a stratum of subsoil below river (River Thames) and bed thereof where the upper surface of the stratum of the sub-soil is at a level equivalent to -41.2m (minus forty one point two metres) OD (Ordnance Datum) or thereabout at its western boundary and -41.3m (minus forty one point three metres) OD (Ordnance Datum) or thereabouts at its eastern boundary, and the lower surface of the stratum of the sub-soil is at a level equivalent to -61.1m (minus sixty one point one metres) OD (Ordnance Datum) or thereabout at its western boundary and -61.2m (minus sixty one point two metres) OD (Ordnance Datum) or thereabouts at its eastern boundary.	27a - London Borough of Tower Hamlets	AGL594568	
KEMPF/2030	46.7 square metres of a stratum of subsoil below river (River Thames) and bed thereof where the upper surface of the stratum of the sub-soil is at a level equivalent to -41.2m (minus forty one point two metres) OD (Ordnance Datum) or thereabout at its western boundary and -41.2m (minus forty one point two metres) OD (Ordnance Datum) or thereabouts at its eastern boundary, and the lower surface of the stratum of the sub-soil is at a level equivalent to -61.1m (minus sixty one point one metres) OD (Ordnance Datum) or thereabout at its western boundary and -61.1m (minus sixty one point one metres)	27a - London Borough of Tower Hamlets	AGL594568	

	OD (Ordnance Datum) or thereabouts at its eastern boundary.			
KEMPF/2031	15.6 square metres of a stratum of subsoil below river (River Thames) and bed thereof where the upper surface of the stratum of the sub-soil is at a level equivalent to -41.2m (minus forty one point two metres) OD (Ordnance Datum) or thereabout at its western boundary and -41.2m (minus forty one point two metres) OD (Ordnance Datum) or thereabouts at its eastern boundary, and the lower surface of the stratum of the sub-soil is at a level equivalent to -61.1m (minus sixty one point one metres) OD (Ordnance Datum) or thereabout at its western boundary and -61.1m (minus sixty one point one metres) OD (Ordnance Datum) or thereabouts at its eastern boundary.	26a - London Borough of Tower Hamlets	AGL594568	
MNTLA/2234	1986.6 square metres of a stratum of subsoil below river (River Thames), foreshore, bed and banks thereof where the upper surface of the stratum of the sub-soil is at a level equivalent to -15.1m (minus Fifteen Point One metres) OD (Ordnance Datum) or thereabout at its western boundary and -15.3m (minus Fifteen Point Three metres) OD (Ordnance Datum) or thereabouts at its eastern boundary, and the lower surface of the stratum of the sub-soil is at a level equivalent to -33.6m (minus Thirty Three Point Six metres) OD (Ordnance Datum) or thereabout at its western boundary and -33.8m (minus Thirty Three Point Eight metres) OD (Ordnance Datum) or thereabouts at its eastern boundary.	96 - London Borough of Hammersmith & Fulham	Unregistered	
MNTLA/2235	1525.8 square metres of a stratum of subsoil below river (River Thames), foreshore and bed thereof where the upper surface of the stratum of the sub-soil is at a level equivalent to -15.3m (minus Fifteen Point Three metres) OD (Ordnance Datum) or thereabout at its western boundary and -15.4m (minus Fifteen Point Four metres) OD (Ordnance Datum) or thereabouts at its eastern boundary, and the lower surface of the stratum of the sub-soil is at a level equivalent to -33.8m (minus Thirty Three Point Eight metres) OD (Ordnance Datum) or thereabout at its western boundary and -33.9m (minus Thirty Three Point Nine metres) OD (Ordnance Datum) or thereabouts at its eastern boundary.	1 - London Borough of Richmond Upon Thames	Unregistered	
MNTLA/2236	165.1 square metres of a stratum of subsoil below public footpath (Thames Path) where the upper surface of the stratum of the sub-soil is at a level equivalent to -15.4m (minus Fifteen Point Four metres) OD (Ordnance Datum) or thereabout at its western boundary and -15.4m (minus Fifteen Point Four metres) OD (Ordnance Datum) or thereabouts at its eastern boundary, and the lower surface of the stratum of the sub-soil is at a level equivalent to -33.9m (minus Thirty Three Point Nine metres) OD (Ordnance Datum) or thereabout at its western boundary and -33.9m (minus Thirty Three Point Nine metres) OD (Ordnance Datum) or thereabouts at its eastern boundary.	2 - London Borough of Richmond Upon Thames	Unregistered	
MNTLA/2277	406.6 square metres of a stratum of subsoil below footway (Thames Path) where the upper surface of the stratum of the sub-soil is at a level equivalent to -16.6m (minus Sixteen Point Six metres) OD (Ordnance Datum) or thereabout at its western boundary and -16.7m (minus Sixteen Point Seven metres) OD (Ordnance Datum) or thereabouts at its eastern boundary, and the lower surface of the stratum of the sub-soil is at a level equivalent to -35.1m (minus Thirty Five Point One	61 - London Borough of Richmond Upon Thames	Unregistered	

	metres) OD (Ordnance Datum) or thereabout at its western boundary and -35.2m (minus Thirty Five Point Two metres) OD (Ordnance Datum) or thereabouts at its eastern boundary.			
MNTLA/2278	3784.5 square metres of a stratum of subsoil below river (River Thames), foreshore, bed and bank thereof where the upper surface of the stratum of the sub-soil is at a level equivalent to -16.6m (minus Sixteen Point Six metres) OD (Ordnance Datum) or thereabout at its western boundary and -17m (minus Seventeen metres) OD (Ordnance Datum) or thereabouts at its eastern boundary, and the lower surface of the stratum of the sub-soil is at a level equivalent to -35.1m (minus Thirty Five Point One metres) OD (Ordnance Datum) or thereabout at its western boundary and -35.5m (minus Thirty Five Point Five metres) OD (Ordnance Datum) or thereabouts at its eastern boundary.	62 - London Borough of Richmond Upon Thames	Unregistered	
MNTLA/2279	22385.9 square metres of a stratum of subsoil below river (River Thames), foreshore and bed thereof where the upper surface of the stratum of the sub-soil is at a level equivalent to -16.9m (minus Sixteen Point Nine metres) OD (Ordnance Datum) or thereabout at its western boundary and -18.8m (minus Eighteen Point Eight metres) OD (Ordnance Datum) or thereabouts at its eastern boundary, and the lower surface of the stratum of the sub-soil is at a level equivalent to -35.4m (minus Thirty Five Point Four metres) OD (Ordnance Datum) or thereabout at its western boundary and -37.3m (minus Thirty Seven Point Three metres) OD (Ordnance Datum) or thereabouts at its eastern boundary.	97 - London Borough of Hammersmith & Fulham	BGL181507, BGL181639, BGL182788	
MNTLA/2280	6014.2 square metres of a stratum of subsoil below river (River Thames) and bed thereof where the upper surface of the stratum of the sub-soil is at a level equivalent to -18.7m (minus Eighteen Point Seven metres) OD (Ordnance Datum) or thereabout at its western boundary and -19.2m (minus Nineteen Point Two metres) OD (Ordnance Datum) or thereabouts at its eastern boundary, and the lower surface of the stratum of the sub-soil is at a level equivalent to -37.2m (minus Thirty Seven Point Two metres) OD (Ordnance Datum) or thereabout at its western boundary and -37.7m (minus Thirty Seven Point Seven metres) OD (Ordnance Datum) or thereabouts at its eastern boundary.	87 - London Borough of Richmond Upon Thames	Unregistered	
MNTLA/2281	15960 square metres of a stratum of subsoil below river (River Thames), foreshore, banks and bed thereof where the upper surface of the stratum of the sub-soil is at a level equivalent to -19.2m (minus Nineteen Point Two metres) OD (Ordnance Datum) or thereabout at its western boundary and -20.5m (minus Twenty Point Five metres) OD (Ordnance Datum) or thereabouts at its eastern boundary, and the lower surface of the stratum of the sub-soil is at a level equivalent to -37.7m (minus Thirty Seven Point Seven metres) OD (Ordnance Datum) or thereabout at its western boundary and -39m (minus Thirty Nine metres) OD (Ordnance Datum) or thereabouts at its eastern boundary.	7 - London Borough of Wandsworth	TGL499815, TGL499814	
MNTLA/2282	323.5 square metres of a stratum of subsoil below river (River Thames) and bed thereof where the upper surface of the stratum of the sub-soil is at a level equivalent to -20.1m (minus Twenty Point One metres) OD (Ordnance Datum) or thereabout at its western boundary and -20.2m (minus Twenty Point Two metres) OD (Ordnance Datum) or thereabouts at its eastern boundary, and the	8 - London Borough of Wandsworth	TGL499814	

	lower surface of the stratum of the sub-soil is at a level equivalent to -38.6m (minus Thirty Eight Point Six metres) OD (Ordnance Datum) or thereabout at its western boundary and -38.7m (minus Thirty Eight Point Seven metres) OD (Ordnance Datum) or thereabouts at its eastern boundary.			
MNTLA/2283	68.2 square metres of a stratum of subsoil below river (River Thames), dolphin and bed thereof where the upper surface of the stratum of the sub-soil is at a level equivalent to -20.3m (minus Twenty Point Three metres) OD (Ordnance Datum) or thereabout at its western boundary and -20.4m (minus Twenty Point Four metres) OD (Ordnance Datum) or thereabouts at its eastern boundary, and the lower surface of the stratum of the sub-soil is at a level equivalent to -38.8m (minus Thirty Eight Point Eight metres) OD (Ordnance Datum) or thereabout at its western boundary and -38.9m (minus Thirty Eight Point Nine metres) OD (Ordnance Datum) or thereabouts at its eastern boundary.	12a - London Borough of Wandsworth	TGL499814	
MNTLA/2285	135.9 square metres of a stratum of subsoil below river (River Thames) and bed thereof where the upper surface of the stratum of the sub-soil is at a level equivalent to -20.4m (minus Twenty Point Four metres) OD (Ordnance Datum) or thereabout at its western boundary and -20.5m (minus Twenty Point Five metres) OD (Ordnance Datum) or thereabouts at its eastern boundary, and the lower surface of the stratum of the sub-soil is at a level equivalent to -38.9m (minus Thirty Eight Point Nine metres) OD (Ordnance Datum) or thereabout at its western boundary and -39m (minus Thirty Nine metres) OD (Ordnance Datum) or thereabouts at its eastern boundary.	12a - London Borough of Wandsworth	TGL499814	
MNTLA/2286	174.5 square metres of a stratum of subsoil below bridge carrying public road and footways (Putney Bridge, A219) and river (River Thames) and bed thereof below where the upper surface of the stratum of the sub-soil is at a level equivalent to -20.5m (Twenty Point Five metres) OD (Ordnance Datum) or thereabout at its western boundary and -20.5m (Twenty Point Five metres) OD (Ordnance Datum) or thereabouts at its eastern boundary, and the lower surface of the stratum of the sub-soil is at a level equivalent to -39m (Thirty Nine metres) OD (Ordnance Datum) or thereabout at its western boundary and -39m (Thirty Nine metres) OD (Ordnance Datum) or thereabouts at its eastern boundary.	48 - London Borough of Wandsworth	Unregistered	
MNTLA/2287	274.3 square metres of a stratum of subsoil below bridge carrying public road and footways (Putney Bridge, A219) and river (River Thames) and bed thereof where the upper surface of the stratum of the sub-soil is at a level equivalent to -20.5m (minus Twenty Point Five metres) OD (Ordnance Datum) or thereabout at its western boundary and -20.5m (minus Twenty Point Five metres) OD (Ordnance Datum) or thereabouts at its eastern boundary, and the lower surface of the stratum of the sub-soil is at a level equivalent to -39m (minus Thirty Nine metres) OD (Ordnance Datum) or thereabout at its western boundary and -39m (minus Thirty Nine metres) OD (Ordnance Datum) or thereabouts at its eastern boundary.	49 - London Borough of Wandsworth	Unregistered	
MNTLA/2288	244.1 square metres of a stratum of subsoil below river (River Thames) and bed thereof where the upper surface of the stratum of the sub-soil is at a level equivalent to -20.5m (minus Twenty Point Five metres) OD (Ordnance	50 - London Borough of Wandsworth	Unregistered	

	Datum) or thereabout at its western boundary and -20.6m (minus Twenty Point Six metres) OD (Ordnance Datum) or thereabouts at its eastern boundary, and the lower surface of the stratum of the sub-soil is at a level equivalent to -39m (minus Thirty Nine metres) OD (Ordnance Datum) or thereabout at its western boundary and -39.1m (minus Thirty Nine Point One metres) OD (Ordnance Datum) or thereabouts at its eastern boundary.			
MNTLA/2289	4668.7 square metres of a stratum of subsoil below river (River Thames) and bed thereof where the upper surface of the stratum of the sub-soil is at a level equivalent to -20.5m (minus Twenty Point Five metres) OD (Ordnance Datum) or thereabout at its western boundary and -20.9m (minus Twenty Point Nine metres) OD (Ordnance Datum) or thereabouts at its eastern boundary, and the lower surface of the stratum of the sub-soil is at a level equivalent to -39m (minus Thirty Nine metres) OD (Ordnance Datum) or thereabout at its western boundary and -39.4m (minus Thirty Nine Point Four metres) OD (Ordnance Datum) or thereabouts at its eastern boundary.	51 - London Borough of Wandsworth	Unregistered	
MNTLA/2290	233.1 square metres of a stratum of subsoil below bridge (Putney Rail and footbridge) carrying railway (District line) and river (River Thames) and bed thereof where the upper surface of the stratum of the sub-soil is at a level equivalent to -20.9m (minus Twenty Point Nine metres) OD (Ordnance Datum) or thereabout at its western boundary and -20.9m (minus Twenty Point Nine metres) OD (Ordnance Datum) or thereabouts at its eastern boundary, and the lower surface of the stratum of the sub-soil is at a level equivalent to -39.4m (minus Thirty Nine Point Four metres) OD (Ordnance Datum) or thereabout at its western boundary and -39.4m (minus Thirty Nine Point Four metres) OD (Ordnance Datum) or thereabouts at its eastern boundary.	52 - London Borough of Wandsworth	Unregistered	Network Rail Infrastructure Limited, London Underground Limited
MNTLA/2291	10871.8 square metres of a stratum of subsoil below river (River Thames) and bed thereof where the upper surface of the stratum of the sub-soil is at a level equivalent to -20.9m (minus Twenty Point Nine metres) OD (Ordnance Datum) or thereabout at its western boundary and -22.2m (minus Twenty Two Point Two metres) OD (Ordnance Datum) or thereabouts at its eastern boundary, and the lower surface of the stratum of the sub-soil is at a level equivalent to -39.4m (minus Thirty Nine Point Four metres) OD (Ordnance Datum) or thereabout at its western boundary and -40.7m (minus Forty Point Seven metres) OD (Ordnance Datum) or thereabouts at its eastern boundary.	53 - London Borough of Wandsworth	TGL500970, TGL500971	
MNTLA/2292	9609.9 square metres of a stratum of subsoil below river (River Thames), foreshore and bed thereof where the upper surface of the stratum of the sub-soil is at a level equivalent to -21.3m (minus Twenty One Point Three metres) OD (Ordnance Datum) or thereabout at its western boundary and -22.5m (minus Twenty Two Point Five metres) OD (Ordnance Datum) or thereabouts at its eastern boundary, and the lower surface of the stratum of the sub-soil is at a level equivalent to -39.8m (minus Thirty Nine Point Eight metres) OD (Ordnance Datum) or thereabout at its western boundary and -41m (minus Forty One metres) OD (Ordnance Datum) or thereabouts at its eastern boundary.	120 - London Borough of Hammersmith & Fulham	BGL140947, BGL140946	

MNTLA/2298	72.9 square metres of a stratum of subsoil below river (River Thames), foreshore and bed thereof where the upper surface of the stratum of the sub-soil is at a level equivalent to -22.5m (minus Twenty Two Point Five metres) OD (Ordnance Datum) or thereabout at its western boundary and -11.7m (minus Eleven Point Seven metres) OD (Ordnance Datum) or thereabouts at its eastern boundary, and the lower surface of the stratum of the sub-soil is at a level equivalent to -41m (minus Forty One metres) OD (Ordnance Datum) or thereabout at its western boundary and -26.3m (minus Twenty Six Point Three metres) OD (Ordnance Datum) or thereabouts at its eastern boundary.	127 - London Borough of Hammersmith & Fulham	BGL140946	
MNTLA/2301	1609.3 square metres of a stratum of subsoil below river (River Thames), foreshore and bed thereof where the upper surface of the stratum of the sub-soil is at a level equivalent to -16.9m (minus Sixteen Point Nine metres) OD (Ordnance Datum) or thereabout at its western boundary and -16.6m (minus Sixteen Point Six metres) OD (Ordnance Datum) or thereabouts at its eastern boundary, and the lower surface of the stratum of the sub-soil is at a level equivalent to -35.4m (minus Thirty Five Point Four metres) OD (Ordnance Datum) or thereabout at its western boundary and -35.1m (minus Thirty Five Point One metres) OD (Ordnance Datum) or thereabouts at its eastern boundary.	97 - London Borough of Hammersmith & Fulham	Unregistered	
MNTLA/2302	208.8 square metres of a stratum of subsoil below river (River Thames), foreshore, bed and bank thereof where the upper surface of the stratum of the sub-soil is at a level equivalent to -16.9m (minus Sixteen Point Nine metres) OD (Ordnance Datum) or thereabout at its western boundary and -16.8m (minus Sixteen Point Eight metres) OD (Ordnance Datum) or thereabouts at its eastern boundary, and the lower surface of the stratum of the sub-soil is at a level equivalent to -35.4m (minus Thirty Five Point Four metres) OD (Ordnance Datum) or thereabout at its western boundary and -35.3m (minus Thirty Five Point Three metres) OD (Ordnance Datum) or thereabouts at its eastern boundary.	62 - London Borough of Richmond Upon Thames	Unregistered	
MNTLA/2305	918.1 square metres of a stratum of subsoil below river (River Thames), foreshore, banks and bed thereof where the upper surface of the stratum of the sub-soil is at a level equivalent to -21.2m (minus Twenty One Point Two metres) OD (Ordnance Datum) or thereabout at its western boundary and -19.4m (minus Nineteen Point Four metres) OD (Ordnance Datum) or thereabouts at its eastern boundary, and the lower surface of the stratum of the sub-soil is at a level equivalent to -35.7m (minus Thirty Five Point Seven metres) OD (Ordnance Datum) or thereabout at its western boundary and -37.9m (minus Thirty Seven Point Eight metres) OD (Ordnance Datum) or thereabouts at its eastern boundary.	7 - London Borough of Wandsworth	TGL499815	
MNTLA/2309	84.8 square metres of a stratum of subsoil below watercourse (Beverley Brook), bed and bank thereof where the upper surface of the stratum of the sub-soil is at a level equivalent to -21m (minus Twenty One metres) OD (Ordnance Datum) or thereabout at its western boundary and -21m (minus Twenty One metres) OD (Ordnance Datum) or thereabouts at its eastern boundary, and the lower surface of the stratum of the sub-soil is at a level equivalent to -35.5m (minus Thirty Five Point Five metres) OD (Ordnance Datum) or thereabout at its western boundary and -35.5m (minus	1 - London Borough of Wandsworth	Unregistered	

	Thirty Five Point Five metres) OD (Ordnance Datum) or thereabouts at its eastern boundary.			
MNTLA/2310	107.6 square metres of a stratum of subsoil below watercourse (Beverley Brook), bed and bank thereof where the upper surface of the stratum of the sub-soil is at a level equivalent to -21m (minus Twenty One metres) OD (Ordnance Datum) or thereabout at its western boundary and -21m (minus Twenty One metres) OD (Ordnance Datum) or thereabouts at its eastern boundary, and the lower surface of the stratum of the sub-soil is at a level equivalent to -35.5m (minus Thirty Five Point Five metres) OD (Ordnance Datum) or thereabout at its western boundary and -35.5m (minus Thirty Five Point Five metres) OD (Ordnance Datum) or thereabouts at its eastern boundary.	84 - London Borough of Richmond Upon Thames	Unregistered	
MNTLA/2311	217.8 square metres of a stratum of subsoil below watercourse (Beverley Brook), bed and bank thereof where the upper surface of the stratum of the sub-soil is at a level equivalent to -20.9m (minus Twenty Point Nine metres) OD (Ordnance Datum) or thereabout at its western boundary and -21m (minus Twenty One metres) OD (Ordnance Datum) or thereabouts at its eastern boundary, and the lower surface of the stratum of the sub-soil is at a level equivalent to -35.4m (minus Thirty Five Point Four metres) OD (Ordnance Datum) or thereabout at its western boundary and -35.5m (minus Thirty Five Point Five metres) OD (Ordnance Datum) or thereabouts at its eastern boundary.	83 - London Borough of Richmond Upon Thames	SGL405419	
MNTLA/2324	61.7 square metres of a stratum of subsoil below river (River Thames), foreshore, bed and banks thereof where the upper surface of the stratum of the sub-soil is at a level equivalent to -15.1m (minus Fifteen Point One metres) OD (Ordnance Datum) or thereabout at its western boundary and -15.3m (minus Fifteen Point Three metres) OD (Ordnance Datum) or thereabouts at its eastern boundary, and the lower surface of the stratum of the sub-soil is at a level equivalent to -33.6m (minus Thirty Three Point Six metres) OD (Ordnance Datum) or thereabout at its western boundary and -33.8m (minus Thirty Three Point Eight metres) OD (Ordnance Datum) or thereabouts at its eastern boundary.	96 - London Borough of Hammersmith & Fulham	Unregistered	
MNTLA/2325	51.5 square metres of a stratum of subsoil below river (River Thames), foreshore and bed thereof where the upper surface of the stratum of the sub-soil is at a level equivalent to -15.3m (minus Fifteen Point Three metres) OD (Ordnance Datum) or thereabout at its western boundary and -15.4m (minus Fifteen Point Four metres) OD (Ordnance Datum) or thereabouts at its eastern boundary, and the lower surface of the stratum of the sub-soil is at a level equivalent to -33.8m (minus Thirty Three Point Eight metres) OD (Ordnance Datum) or thereabout at its western boundary and -33.9m (minus Thirty Three Point Nine metres) OD (Ordnance Datum) or thereabouts at its eastern boundary.	1 - London Borough of Richmond Upon Thames	Unregistered	
MNTLA/2326	2.7 square metres of a stratum of subsoil below public footpath (Thames Path) where the upper surface of the stratum of the sub-soil is at a level equivalent to -15.4m (minus Fifteen Point Four metres) OD (Ordnance Datum) or thereabout at its western boundary and -15.4m (minus Fifteen Point Four metres) OD (Ordnance Datum) or thereabouts at its eastern boundary, and the lower surface of the stratum of the sub-soil is at a level equivalent to -33.9m (minus Thirty Three Point Nine	2 - London Borough of Richmond Upon Thames	Unregistered	

	metres) OD (Ordnance Datum) or thereabout at its western boundary and -33.9m (minus Thirty Three Point Nine metres) OD (Ordnance Datum) or thereabouts at its eastern boundary.			
MNTLB/2006	2673.7 square metres of a stratum of subsoil below river (River Thames), foreshore and bed thereof where the upper surface of the stratum of the sub-soil is at a level equivalent to -23.5m (minus Twenty Three Point Five metres) OD (Ordnance Datum) or thereabout at its western boundary and -23.7m (minus Twenty Three Point Seven metres) OD (Ordnance Datum) or thereabouts at its eastern boundary, and the lower surface of the stratum of the sub-soil is at a level equivalent to -43.3m (minus Forty Three Point Three metres) OD (Ordnance Datum) or thereabout at its western boundary and -43.5m (minus Forty Three Point Five metres) OD (Ordnance Datum) or thereabouts at its eastern boundary.	164 - London Borough of Hammersmith & Fulham	BGL140946	
MNTLB/2007	267.1 square metres of a stratum of subsoil below river (River Thames), foreshore and bed thereof where the upper surface of the stratum of the sub-soil is at a level equivalent to -23.4m (minus Twenty Three Point Four metres) OD (Ordnance Datum) or thereabout at its western boundary and -23.5m (minus Twenty Three Point Five metres) OD (Ordnance Datum) or thereabouts at its eastern boundary, and the lower surface of the stratum of the sub-soil is at a level equivalent to -43.2m (minus Forty Three Point Two metres) OD (Ordnance Datum) or thereabout at its western boundary and -43.3m (minus Forty Three Point Three metres) OD (Ordnance Datum) or thereabouts at its eastern boundary.	159 - London Borough of Hammersmith & Fulham	BGL140946	
MNTLB/2017	3834.5 square metres of a stratum of subsoil below river (River Thames), foreshore and bed thereof where the upper surface of the stratum of the sub-soil is at a level equivalent to -23.7m (minus Twenty Three Point Seven metres) OD (Ordnance Datum) or thereabout at its western boundary and -24m (minus Twenty Four metres) OD (Ordnance Datum) or thereabouts at its eastern boundary, and the lower surface of the stratum of the sub-soil is at a level equivalent to -43.5m (minus Forty Three Point Five metres) OD (Ordnance Datum) or thereabout at its western boundary and -43.8m (minus Forty Three Point Eight metres) OD (Ordnance Datum) or thereabouts at its eastern boundary.	171 - London Borough of Hammersmith & Fulham	BGL182556	
MNTLB/2018	382.3 square metres of a stratum of subsoil below bridge carrying public road and footways (Wandsworth Bridge Road, A217) over river (River Thames), foreshore and bed thereof where the upper surface of the stratum of the sub-soil is at a level equivalent to -23.7m (minus Twenty Three Point Seven metres) OD (Ordnance Datum) or thereabout at its western boundary and -23.7m (minus Twenty Three Point Seven metres) OD (Ordnance Datum) or thereabouts at its eastern boundary, and the lower surface of the stratum of the sub-soil is at a level equivalent to -43.5m (minus Forty Three Point Five metres) OD (Ordnance Datum) or thereabout at its western boundary and -43.5m (minus Forty Three Point Five metres) OD (Ordnance Datum) or thereabouts at its eastern boundary.	170 - London Borough of Hammersmith & Fulham	Unregistered	
MNTLB/2020	2066.8 square metres of a stratum of subsoil below river (River Thames), foreshore and bed thereof where the upper surface of the stratum of the sub-soil is at a level	172 - London Borough of Hammersmith	BGL73558	

	equivalent to -24m (minus Twenty Four metres) OD (Ordnance Datum) or thereabout at its western boundary and -24.1m (minus Twenty Four Point One metres) OD (Ordnance Datum) or thereabouts at its eastern boundary, and the lower surface of the stratum of the sub-soil is at a level equivalent to -43.8m (minus Forty Three Point Eight metres) OD (Ordnance Datum) or thereabout at its western boundary and -43.9m (minus Forty Three Point Nine metres) OD (Ordnance Datum) or thereabouts at its eastern boundary.	& Fulham		
MNTLB/2021	9671 square metres of a stratum of subsoil below river (River Thames), foreshore and bed thereof where the upper surface of the stratum of the sub-soil is at a level equivalent to -24.1m (minus Twenty Four Point One metres) OD (Ordnance Datum) or thereabout at its western boundary and -26.4m (minus Twenty Six Point Four metres) OD (Ordnance Datum) or thereabouts at its eastern boundary, and the lower surface of the stratum of the sub-soil is at a level equivalent to -43.9m (minus Forty Three Point Nine metres) OD (Ordnance Datum) or thereabout at its western boundary and -42.3m (minus Forty Two Point Three metres) OD (Ordnance Datum) or thereabouts at its eastern boundary.	181 - London Borough of Wandsworth	BGL73558	
MNTLB/2022	1922.4 square metres of a stratum of subsoil below river (River Thames) and bed thereof where the upper surface of the stratum of the sub-soil is at a level equivalent to -25.1m (minus Twenty Five Point One metres) OD (Ordnance Datum) or thereabout at its western boundary and -25.2m (minus Twenty Five Point Two metres) OD (Ordnance Datum) or thereabouts at its eastern boundary, and the lower surface of the stratum of the sub-soil is at a level equivalent to -44.9m (minus Forty Four Point Nine metres) OD (Ordnance Datum) or thereabout at its western boundary and -45m (minus Forty Five metres) OD (Ordnance Datum) or thereabouts at its eastern boundary.	178 - London Borough of Hammersmith & Fulham	BGL181626	
MNTLB/2023	6072.7 square metres of a stratum of subsoil below river (River Thames), foreshore and bed thereof where the upper surface of the stratum of the sub-soil is at a level equivalent to -24.7m (minus Twenty Four Point Seven metres) OD (Ordnance Datum) or thereabout at its western boundary and -24.9m (minus Twenty Four Point Nine metres) OD (Ordnance Datum) or thereabouts at its eastern boundary, and the lower surface of the stratum of the sub-soil is at a level equivalent to -44.5m (minus Forty Four Point Five metres) OD (Ordnance Datum) or thereabout at its western boundary and -44.7m (minus Forty Four Point Seven metres) OD (Ordnance Datum) or thereabouts at its eastern boundary.	224 - London Borough of Wandsworth	TGL613810	
MNTLB/2024	9665.6 square metres of a stratum of subsoil below river (River Thames) and bed thereof where the upper surface of the stratum of the sub-soil is at a level equivalent to -25.2m (minus Twenty Five Point Two metres) OD (Ordnance Datum) or thereabout at its western boundary and -25.8m (minus Twenty Five Point Eight metres) OD (Ordnance Datum) or thereabouts at its eastern boundary, and the lower surface of the stratum of the sub-soil is at a level equivalent to -45m (minus Forty Five metres) OD (Ordnance Datum) or thereabout at its western boundary and -45.6m (minus Forty Five Point Six metres) OD (Ordnance Datum) or thereabouts at its eastern boundary.	180 - London Borough of Hammersmith & Fulham	BGL140567	

MNTLB/2025	213.1 square metres of a stratum of subsoil below bridge carrying railway (London Overground) and works (Clapham Junction and Imperial Wharf) over river (River Thames) and bed thereof where the upper surface of the stratum of the sub-soil is at a level equivalent to -25.2m (minus Twenty Five Point Two metres) OD (Ordnance Datum) or thereabout at its western boundary and -25.2m (minus Twenty Five Point Two metres) OD (Ordnance Datum) or thereabouts at its eastern boundary, and the lower surface of the stratum of the sub-soil is at a level equivalent to -45m (minus Forty Five metres) OD (Ordnance Datum) or thereabout at its western boundary and -45m (minus Forty Five metres) OD (Ordnance Datum) or thereabouts at its eastern boundary.	179 - London Borough of Hammersmith & Fulham	Unregistered	Network Rail Infrastructure Limited
MNTLB/2026	12947.9 square metres of a stratum of subsoil below river (River Thames), foreshore and bed thereof where the upper surface of the stratum of the sub-soil is at a level equivalent to -27.7m (minus Twenty Seven Point Seven metres) OD (Ordnance Datum) or thereabout at its western boundary and -26.5m (minus Twenty Six Point Five metres) OD (Ordnance Datum) or thereabouts at its eastern boundary, and the lower surface of the stratum of the sub-soil is at a level equivalent to -43m (minus Forty Three metres) OD (Ordnance Datum) or thereabout at its western boundary and -46.3m (minus Forty Six Point Three metres) OD (Ordnance Datum) or thereabouts at its eastern boundary.	1 - Royal Borough of Kensington & Chelsea	BGL140566	
MNTLB/2027	15.9 square metres of a stratum of subsoil below river (River Thames), foreshore and bed thereof where the upper surface of the stratum of the sub-soil is at a level equivalent to -27.7m (minus Twenty Seven Point Seven metres) OD (Ordnance Datum) or thereabout at its western boundary and -28m (minus Twenty Eight metres) OD (Ordnance Datum) or thereabouts at its eastern boundary, and the lower surface of the stratum of the sub-soil is at a level equivalent to -43m (minus Forty Three metres) OD (Ordnance Datum) or thereabout at its western boundary and -43.3m (minus Forty Three Point Three metres) OD (Ordnance Datum) or thereabouts at its eastern boundary.	3 - Royal Borough of Kensington & Chelsea	BGL140566	
MNTLB/2029	62 square metres of a stratum of subsoil below pier and river (River Thames), foreshore and bed thereof where the upper surface of the stratum of the sub-soil is at a level equivalent to -27.7m (minus Twenty Seven Point Seven metres) OD (Ordnance Datum) or thereabout at its western boundary and -28m (minus Twenty Eight metres) OD (Ordnance Datum) or thereabouts at its eastern boundary, and the lower surface of the stratum of the sub-soil is at a level equivalent to -43m (minus Forty Three metres) OD (Ordnance Datum) or thereabout at its western boundary and -43.3m (minus Forty Three Point Three metres) OD (Ordnance Datum) or thereabouts at its eastern boundary.	4 - Royal Borough of Kensington & Chelsea	Unregistered	
MNTLB/2031	8345.3 square metres of a stratum of subsoil below river (River Thames) and bed thereof where the upper surface of the stratum of the sub-soil is at a level equivalent to -26.6m (minus Twenty Six Point Six metres) OD (Ordnance Datum) or thereabout at its western boundary and -27.1m (minus Twenty Seven Point One metres) OD (Ordnance Datum) or thereabouts at its eastern boundary, and the lower surface of the stratum of the sub-soil is at a level equivalent to -46.4m (minus Forty	23 - Royal Borough of Kensington & Chelsea	TGL286947, BGL180338	

	Six Point Four metres) OD (Ordnance Datum) or thereabout at its western boundary and -46.9m (minus Forty Six Point Nine metres) OD (Ordnance Datum) or thereabouts at its eastern boundary.			
MNTLB/2032	251.8 square metres of a stratum of subsoil below bridge (Battersea Bridge) carrying public road and footways (Battersea Bridge Road, A3220) and river (River Thames) and bed thereof where the upper surface of the stratum of the sub-soil is at a level equivalent to -26.5m (minus Twenty Six Point Five metres) OD (Ordnance Datum) or thereabout at its western boundary and -26.5m (minus Twenty Six Point Five metres) OD (Ordnance Datum) or thereabouts at its eastern boundary, and the lower surface of the stratum of the sub-soil is at a level equivalent to -46.3m (minus Forty Six Point Three metres) OD (Ordnance Datum) or thereabout at its western boundary and -46.3m (minus Forty Six Point Three metres) OD (Ordnance Datum) or thereabouts at its eastern boundary.	22 - Royal Borough of Kensington & Chelsea	Unregistered	Transport for London
MNTLB/2033	249.6 square metres of a stratum of subsoil below bridge (Albert Bridge) carrying public road and footways (Albert Bridge Road, A3031) and river (River Thames) and bed thereof where the upper surface of the stratum of the sub-soil is at a level equivalent to -27.1m (minus Twenty Seven Point One metres) OD (Ordnance Datum) or thereabout at its western boundary and -27.1m (minus Twenty Seven Point One metres) OD (Ordnance Datum) or thereabouts at its eastern boundary, and the lower surface of the stratum of the sub-soil is at a level equivalent to -46.9m (minus Forty Six Point Nine metres) OD (Ordnance Datum) or thereabout at its western boundary and -46.9m (minus Forty Six Point Nine metres) OD (Ordnance Datum) or thereabouts at its eastern boundary.	24 - Royal Borough of Kensington & Chelsea	BGL180338	
MNTLB/2034	11544.3 square metres of a stratum of subsoil below river (River Thames) and bed thereof where the upper surface of the stratum of the sub-soil is at a level equivalent to -27.1m (minus Twenty Seven Point One metres) OD (Ordnance Datum) or thereabout at its western boundary and -27.8m (minus Twenty Seven Point Eight metres) OD (Ordnance Datum) or thereabouts at its eastern boundary, and the lower surface of the stratum of the sub-soil is at a level equivalent to -46.9m (minus Forty Six Point Nine metres) OD (Ordnance Datum) or thereabout at its western boundary and -47.6m (minus Forty Seven Point Six metres) OD (Ordnance Datum) or thereabouts at its eastern boundary.	25 - Royal Borough of Kensington & Chelsea	BGL180338, BGL180327	
MNTLB/2043	995.2 square metres of a stratum of subsoil below bridge (Grosvenor Bridge) carrying railway (Victoria and Battersea Park) over river (River Thames) and bed thereof where the upper surface of the stratum of the sub-soil is at a level equivalent to -28.8m (minus Twenty Eight Point Eight metres) OD (Ordnance Datum) or thereabout at its western boundary and -28.8m (minus Twenty Eight Point Eight metres) OD (Ordnance Datum) or thereabouts at its eastern boundary, and the lower surface of the stratum of the sub-soil is at a level equivalent to -48.6m (minus Forty Eight Point Six metres) OD (Ordnance Datum) or thereabout at its western boundary and -48.6m (minus Forty Eight Point Six metres) OD (Ordnance Datum) or thereabouts at its eastern boundary.	230 - London Borough of Wandsworth	Unregistered	Network Rail Infrastructure Limited

MNTLB/2044	2505.5 square metres of a stratum of subsoil below river (River Thames) and bed thereof where the upper surface of the stratum of the sub-soil is at a level equivalent to -28.6m (minus Twenty Eight Point Six metres) OD (Ordnance Datum) or thereabout at its western boundary and -28.8m (minus Twenty Eight Point Eight metres) OD (Ordnance Datum) or thereabouts at its eastern boundary, and the lower surface of the stratum of the sub-soil is at a level equivalent to -48.4m (minus Forty Eight Point Four metres) OD (Ordnance Datum) or thereabout at its western boundary and -48.6m (minus Forty Eight Point Six metres) OD (Ordnance Datum) or thereabouts at its eastern boundary.	229 - London Borough of Wandsworth	Unregistered	
MNTLB/2045	6214.4 square metres of a stratum of subsoil below river (River Thames) and bed thereof where the upper surface of the stratum of the sub-soil is at a level equivalent to -28.8m (minus Twenty Eight Point Eight metres) OD (Ordnance Datum) or thereabout at its western boundary and -29.2m (minus Twenty Nine Point Two metres) OD (Ordnance Datum) or thereabouts at its eastern boundary, and the lower surface of the stratum of the sub-soil is at a level equivalent to -48.6m (minus Forty Eight Point Six metres) OD (Ordnance Datum) or thereabout at its western boundary and -49m (minus Forty Nine metres) OD (Ordnance Datum) or thereabouts at its eastern boundary.	231 - London Borough of Wandsworth	Unregistered	Treasury Holdings UK Limited, UK Power Networks (Operations) Limited
MNTLB/2062	69.9 square metres of a stratum of subsoil below river (River Thames) and bed thereof where the upper surface of the stratum of the sub-soil is at a level equivalent to -27.8m (minus twenty seven point eight metres) OD (Ordnance Datum) or thereabout at its western boundary and -27.8m (minus twenty seven point eight metres) OD (Ordnance Datum) or thereabouts at its eastern boundary, and the lower surface of the stratum of the sub-soil is at a level equivalent to -47.7m (minus forty seven point seven metres) OD (Ordnance Datum) or thereabout at its western boundary and -47.7m (minus forty seven point seven metres) OD (Ordnance Datum) or thereabouts at its eastern boundary.	26 - Royal Borough of Kensington & Chelsea	BGL180327	
MNTLC/2014	195.1 square metres of a stratum of subsoil below river (River Thames) and bed thereof where the upper surface of the stratum of the sub-soil is at a level equivalent to -29.8m (minus Twenty Nine Point Eight metres) OD (Ordnance Datum) or thereabout at its western boundary and -29.8m (minus Twenty Nine Point Eight metres) OD (Ordnance Datum) or thereabouts at its eastern boundary, and the lower surface of the stratum of the sub-soil is at a level equivalent to -49.6m (minus Forty Nine Point Six metres) OD (Ordnance Datum) or thereabout at its western boundary and -49.6m (minus Forty Nine Point Six metres) OD (Ordnance Datum) or thereabouts at its eastern boundary.	267 - London Borough of Wandsworth	Unregistered	
MNTLC/2015	9691 square metres of a stratum of subsoil below river (River Thames), foreshore and bed thereof where the upper surface of the stratum of the sub-soil is at a level equivalent to -30m (minus Thirty metres) OD (Ordnance Datum) or thereabout at its western boundary and -30.6m (minus Thirty Point Six metres) OD (Ordnance Datum) or thereabouts at its eastern boundary, and the lower surface of the stratum of the sub-soil is at a level equivalent to -49.8m (minus Forty Nine Point Eight metres) OD (Ordnance Datum) or thereabout at its western boundary and -50.4m (minus Fifty Point Four	325 - London Borough of Wandsworth	Unregistered TGL611494, TGL612029	UK Power Networks (Operations) Limited

	metres) OD (Ordnance Datum) or thereabouts at its eastern boundary.			
MNTLC/2016	1427.5 square metres of a stratum of subsoil below river (River Thames), foreshore and bed thereof where the upper surface of the stratum of the sub-soil is at a level equivalent to -29.9m (minus Twenty Nine Point Nine metres) OD (Ordnance Datum) or thereabout at its western boundary and -30m (minus Thirty metres) OD (Ordnance Datum) or thereabouts at its eastern boundary, and the lower surface of the stratum of the sub-soil is at a level equivalent to -49.7m (minus Forty Nine Point Seven metres) OD (Ordnance Datum) or thereabout at its western boundary and -49.8m (minus Forty Nine Point Eight metres) OD (Ordnance Datum) or thereabouts at its eastern boundary.	297 - London Borough of Wandsworth	Unregistered	
MNTLC/2017	659.1 square metres of a stratum of subsoil below river (River Thames), foreshore and bed thereof where the upper surface of the stratum of the sub-soil is at a level equivalent to -29.9m (minus Twenty Nine Point Nine metres) OD (Ordnance Datum) or thereabout at its western boundary and -29.9m (minus Twenty Nine Point Nine metres) OD (Ordnance Datum) or thereabouts at its eastern boundary, and the lower surface of the stratum of the sub-soil is at a level equivalent to -49.7m (minus Forty Nine Point Seven metres) OD (Ordnance Datum) or thereabout at its western boundary and -49.7m (minus Forty Nine Point Seven metres) OD (Ordnance Datum) or thereabouts at its eastern boundary.	297 - London Borough of Wandsworth	Unregistered	
MNTLC/2018	1.4 square metres of a stratum of subsoil below river (River Thames), foreshore and bed thereof where the upper surface of the stratum of the sub-soil is at a level equivalent to -31.2m (minus Thirty One Point Two metres) OD (Ordnance Datum) or thereabout at its western boundary and -31.2m (minus Thirty One Point Two metres) OD (Ordnance Datum) or thereabouts at its eastern boundary, and the lower surface of the stratum of the sub-soil is at a level equivalent to -48.5m (minus Forty Eight Point Five metres) OD (Ordnance Datum) or thereabout at its western boundary and -48.5m (minus Forty Eight Point Five metres) OD (Ordnance Datum) or thereabouts at its eastern boundary.	297 - London Borough of Wandsworth	Unregistered	
MNTLC/2019	1042.2 square metres of a stratum of subsoil below river (River Thames), foreshore and bed thereof where the upper surface of the stratum of the sub-soil is at a level equivalent to -29.8m (minus Twenty Nine Point Eight metres) OD (Ordnance Datum) or thereabout at its western boundary and -29.9m (minus Twenty Nine Point Nine metres) OD (Ordnance Datum) or thereabouts at its eastern boundary, and the lower surface of the stratum of the sub-soil is at a level equivalent to -49.5m (minus Forty Nine Point Six metres) OD (Ordnance Datum) or thereabout at its western boundary and -49.7m (minus Forty Nine Point Seven metres) OD (Ordnance Datum) or thereabouts at its eastern boundary.	266 - London Borough of Wandsworth	Unregistered	
MNTLC/2020	557.3 square metres of a stratum of subsoil below river (River Thames), foreshore and bed thereof where the upper surface of the stratum of the sub-soil is at a level equivalent to -29.9m (minus Twenty Nine Point Nine metres) OD (Ordnance Datum) or thereabout at its western boundary and -29.9m (minus Twenty Nine Point Nine metres) OD (Ordnance Datum) or thereabouts at its eastern boundary, and the lower surface of the stratum of the sub-soil is at a level equivalent to -49.7m (minus	306 - London Borough of Wandsworth	Unregistered	

	Forty Nine Point Seven metres) OD (Ordnance Datum) or thereabout at its western boundary and -49.7m (minus Forty Nine Point Seven metres) OD (Ordnance Datum) or thereabouts at its eastern boundary.			
MNTLC/2021	1.5 square metres of a stratum of subsoil below jetty, river (River Thames), foreshore and bed thereof (Prescot Wharf) where the upper surface of the stratum of the sub-soil is at a level equivalent to -30m (minus Thirty metres) OD (Ordnance Datum) or thereabout at its western boundary and -30m (minus Thirty metres) OD (Ordnance Datum) or thereabouts at its eastern boundary, and the lower surface of the stratum of the sub-soil is at a level equivalent to -49.8m (minus Forty Nine Point Eight metres) OD (Ordnance Datum) or thereabout at its western boundary and -49.8m (minus Forty Nine Point Eight metres) OD (Ordnance Datum) or thereabouts at its eastern boundary.	318 - London Borough of Wandsworth	Unregistered	
MNTLC/2022	47.3 square metres of a stratum of subsoil below jetty, river (River Thames), foreshore and bed thereof (Prescot Wharf) where the upper surface of the stratum of the sub-soil is at a level equivalent to -31.1m (minus Thirty One Point One metres) OD (Ordnance Datum) or thereabout at its western boundary and -31.2m (minus Thirty One Point Two metres) OD (Ordnance Datum) or thereabouts at its eastern boundary, and the lower surface of the stratum of the sub-soil is at a level equivalent to -48.4m (minus Forty Eight Point Four metres) OD (Ordnance Datum) or thereabout at its western boundary and -48.5m (minus Forty Eight Point Five metres) OD (Ordnance Datum) or thereabouts at its eastern boundary.	318 - London Borough of Wandsworth	Unregistered	
MNTLC/2023	139.6 square metres of a stratum of subsoil below river (River Thames), foreshore and bed thereof above London Underground tunnel (Victoria line) where the upper surface of the stratum of the sub-soil is at a level equivalent to -30.8m (minus Thirty Point Eight metres) OD (Ordnance Datum) or thereabout at its western boundary and -30.9m (minus Thirty Point Nine metres) OD (Ordnance Datum) or thereabouts at its eastern boundary, and the lower surface of the stratum of the sub-soil is at a level equivalent to -50.6m (minus Fifty Point Six metres) OD (Ordnance Datum) or thereabout at its western boundary and -50.7m (minus Fifty Point Seven metres) OD (Ordnance Datum) or thereabouts at its eastern boundary.	3 - London Borough of Lambeth	TGL599953	London Underground Limited
MNTLC/2024	201.9 square metres of a stratum of subsoil below river (River Thames), foreshore and bed thereof where the upper surface of the stratum of the sub-soil is at a level equivalent to -30.9m (minus Thirty Point Nine metres) OD (Ordnance Datum) or thereabout at its western boundary and -30.9m (minus Thirty Point Nine metres) OD (Ordnance Datum) or thereabouts at its eastern boundary, and the lower surface of the stratum of the sub-soil is at a level equivalent to -50.7m (minus Fifty Point Seven metres) OD (Ordnance Datum) or thereabout at its western boundary and -50.7m (minus Fifty Point Seven metres) OD (Ordnance Datum) or thereabouts at its eastern boundary.	4 - London Borough of Lambeth	TGL599953	
MNTLC/2025	198.5 square metres of a stratum of subsoil below river (River Thames), foreshore and bed thereof where the upper surface of the stratum of the sub-soil is at a level equivalent to -30.9m (minus Thirty Point Nine metres) OD (Ordnance Datum) or thereabout at its western	6 - London Borough of Lambeth	TGL599953	

	boundary and -30.9m (minus Thirty Point Nine metres) OD (Ordnance Datum) or thereabouts at its eastern boundary, and the lower surface of the stratum of the sub-soil is at a level equivalent to -50.7m (minus Fifty Point Seven metres) OD (Ordnance Datum) or thereabout at its western boundary and -50.7m (minus Fifty Point Seven metres) OD (Ordnance Datum) or thereabouts at its eastern boundary.			
MNTLC/2026	48.4 square metres of a stratum of subsoil below river (River Thames) and bed thereof where the upper surface of the stratum of the sub-soil is at a level equivalent to -30.9m (minus Thirty Point Nine metres) OD (Ordnance Datum) or thereabout at its western boundary and -30.9m (minus Thirty Point Nine metres) OD (Ordnance Datum) or thereabouts at its eastern boundary, and the lower surface of the stratum of the sub-soil is at a level equivalent to -50.7m (minus Fifty Point Seven metres) OD (Ordnance Datum) or thereabout at its western boundary and -50.7m (minus Fifty Point Seven metres) OD (Ordnance Datum) or thereabouts at its eastern boundary.	5 - London Borough of Lambeth	TGL599953	
MNTLC/2027	380 square metres of a stratum of subsoil below river (River Thames), foreshore and bed thereof where the upper surface of the stratum of the sub-soil is at a level equivalent to -30.9m (minus Thirty Point Nine metres) OD (Ordnance Datum) or thereabout at its western boundary and -30.9m (minus Thirty Point Nine metres) OD (Ordnance Datum) or thereabouts at its eastern boundary, and the lower surface of the stratum of the sub-soil is at a level equivalent to -50.7m (minus Fifty Point Seven metres) OD (Ordnance Datum) or thereabout at its western boundary and -50.7m (minus Fifty Point Seven metres) OD (Ordnance Datum) or thereabouts at its eastern boundary.	12 - London Borough of Lambeth	TGL599953	
MNTLC/2029	3821.7 square metres of a stratum of subsoil below river (River Thames), foreshore and bed thereof where the upper surface of the stratum of the sub-soil is at a level equivalent to -30.6m (minus Thirty Point Six metres) OD (Ordnance Datum) or thereabout at its western boundary and -30.8m (minus Thirty Point Eight metres) OD (Ordnance Datum) or thereabouts at its eastern boundary, and the lower surface of the stratum of the sub-soil is at a level equivalent to -50.4m (minus Fifty Point Four metres) OD (Ordnance Datum) or thereabout at its western boundary and -50.6m (minus Fifty Point Six metres) OD (Ordnance Datum) or thereabouts at its eastern boundary.	1 - London Borough of Lambeth	TGL599953, TGL612029	
MNTLC/2030	187.4 square metres of a stratum of subsoil below pier (St. George Wharf Pier) and river (River Thames), foreshore and bed thereof where the upper surface of the stratum of the sub-soil is at a level equivalent to -30.8m (minus Thirty Point Eight metres) OD (Ordnance Datum) or thereabout at its western boundary and -30.8m (minus Thirty Point Eight metres) OD (Ordnance Datum) or thereabouts at its eastern boundary, and the lower surface of the stratum of the sub-soil is at a level equivalent to -50.6m (minus Fifty Point Six metres) OD (Ordnance Datum) or thereabout at its western boundary and -50.6m (minus Fifty Point Six metres) OD (Ordnance Datum) or thereabouts at its eastern boundary.	2 - London Borough of Lambeth	TGL599953	
MNTLC/2031	5.3 square metres of a stratum of subsoil below river (River Thames) and bed thereof, above London Underground tunnel (Victoria line) where the upper	10 - London Borough of Lambeth	TGL599953	London Underground Limited

	<p>surface of the stratum of the sub-soil is at a level equivalent to -30.9m (minus Thirty Point Nine metres) OD (Ordnance Datum) or thereabout at its western boundary and -30.9m (minus Thirty Point Nine metres) OD (Ordnance Datum) or thereabouts at its eastern boundary, and the lower surface of the stratum of the sub-soil is at a level equivalent to -50.7m (minus Fifty Point Seven metres) OD (Ordnance Datum) or thereabout at its western boundary and -50.7m (minus Fifty Point Seven metres) OD (Ordnance Datum) or thereabouts at its eastern boundary.</p>			
MNTLC/2032	<p>130.4 square metres of a stratum of subsoil below river (River Thames), foreshore and bed thereof above London Underground tunnel (Victoria line) where the upper surface of the stratum of the sub-soil is at a level equivalent to -30.9m (minus Thirty Point Nine metres) OD (Ordnance Datum) or thereabout at its western boundary and -30.9m (minus Thirty Point Nine metres) OD (Ordnance Datum) or thereabouts at its eastern boundary, and the lower surface of the stratum of the sub-soil is at a level equivalent to -50.7m (minus Fifty Point Seven metres) OD (Ordnance Datum) or thereabout at its western boundary and -50.7m (minus Fifty Point Seven metres) OD (Ordnance Datum) or thereabouts at its eastern boundary.</p>	9 - London Borough of Lambeth	TGL599953	London Underground Limited
MNTLC/2033	<p>77.1 square metres of a stratum of subsoil below river (River Thames), foreshore and bed thereof, and bridge and abutment carrying public road and footways (Vauxhall Bridge, A202) where the upper surface of the stratum of the sub-soil is at a level equivalent to -31m (minus Thirty One metres) OD (Ordnance Datum) or thereabout at its western boundary and -31m (minus Thirty One metres) OD (Ordnance Datum) or thereabouts at its eastern boundary, and the lower surface of the stratum of the sub-soil is at a level equivalent to -50.8m (minus Fifty Point Eight metres) OD (Ordnance Datum) or thereabout at its western boundary and -50.8m (minus Fifty Point Eight metres) OD (Ordnance Datum) or thereabouts at its eastern boundary.</p>	24 - London Borough of Lambeth	TGL599953	Transport for London
MNTLC/2035	<p>2027.4 square metres of a stratum of subsoil below river (River Thames), foreshore and bed thereof where the upper surface of the stratum of the sub-soil is at a level equivalent to -30.9m (minus thirty point nine metres) OD (Ordnance Datum) or thereabout at its western boundary and -31.2m (minus thirty one point two metres) OD (Ordnance Datum) or thereabouts at its eastern boundary, and the lower surface of the stratum of the sub-soil is at a level equivalent to -50.8m (minus fifty point eight metres) OD (Ordnance Datum) or thereabout at its western boundary and -51.1m (minus fifty one point one metres) OD (Ordnance Datum) or thereabouts at its eastern boundary.</p>	28 - London Borough of Lambeth	TGL599953, TGL313520	
MNTLC/2036	<p>2221.7 square metres of a stratum of subsoil below river (River Thames), foreshore and bed thereof where the upper surface of the stratum of the sub-soil is at a level equivalent to -9m (minus Nine metres) OD (Ordnance Datum) or thereabout at its western boundary and -31.3m (minus Thirty One Point Three metres) OD (Ordnance Datum) or thereabouts at its eastern boundary, and the lower surface of the stratum of the sub-soil is at a level equivalent to -19.5m (minus Nineteen Point Five metres) OD (Ordnance Datum) or thereabout at its western boundary and -51.1m (minus</p>	35 - London Borough of Lambeth	TGL313520, TGL599953	

	Fifty One Point One metres) OD (Ordnance Datum) or thereabouts at its eastern boundary.			
MNTLC/2037	9517.5 square metres of a stratum of subsoil below river (River Thames), foreshore and bed thereof where the upper surface of the stratum of the sub-soil is at a level equivalent to -31.3m (minus Thirty One Point Three metres) OD (Ordnance Datum) or thereabout at its western boundary and -32m (minus Thirty Two metres) OD (Ordnance Datum) or thereabouts at its eastern boundary, and the lower surface of the stratum of the sub-soil is at a level equivalent to -51.1m (minus Fifty One Point One metres) OD (Ordnance Datum) or thereabout at its western boundary and -51.8m (minus Fifty One Point Eight metres) OD (Ordnance Datum) or thereabouts at its eastern boundary.	55 - London Borough of Lambeth	TGL599916, TGL313520, TGL538386	
MNTLC/2038	2447.5 square metres of a stratum of subsoil below river (River Thames) and bed thereof where the upper surface of the stratum of the sub-soil is at a level equivalent to -31.9m (minus Thirty One Point Nine metres) OD (Ordnance Datum) or thereabout at its western boundary and -32.1m (minus Thirty Two Point One metres) OD (Ordnance Datum) or thereabouts at its eastern boundary, and the lower surface of the stratum of the sub-soil is at a level equivalent to -51.7m (minus Fifty One Point Seven metres) OD (Ordnance Datum) or thereabout at its western boundary and -51.9m (minus Fifty One Point Nine metres) OD (Ordnance Datum) or thereabouts at its eastern boundary.	2 - City of Westminster	BB2678, NGL927645	
MNTLC/2039	369.9 square metres of a stratum of subsoil below bridge carrying public road and footways (Lambeth Bridge, A3203) above river (River Thames) and bed thereof where the upper surface of the stratum of the sub-soil is at a level equivalent to -32m (minus Thirty Two metres) OD (Ordnance Datum) or thereabout at its western boundary and -32.1m (minus Thirty Two Point One metres) OD (Ordnance Datum) or thereabouts at its eastern boundary, and the lower surface of the stratum of the sub-soil is at a level equivalent to -51.8m (minus Fifty One Point Eight metres) OD (Ordnance Datum) or thereabout at its western boundary and -51.9m (minus Fifty One Point Nine metres) OD (Ordnance Datum) or thereabouts at its eastern boundary.	3 - City of Westminster	BB2678, NGL927645	Transport for London
MNTLC/2040	7043.8 square metres of a stratum of subsoil below river (River Thames) and bed thereof where the upper surface of the stratum of the sub-soil is at a level equivalent to -32.1m (minus Thirty Two Point One metres) OD (Ordnance Datum) or thereabout at its western boundary and -32.5m (minus Thirty Two Point Five metres) OD (Ordnance Datum) or thereabouts at its eastern boundary, and the lower surface of the stratum of the sub-soil is at a level equivalent to -51.9m (minus Fifty One Point Nine metres) OD (Ordnance Datum) or thereabout at its western boundary and -52.3m (minus Fifty Two Point Three metres) OD (Ordnance Datum) or thereabouts at its eastern boundary.	4 - City of Westminster	BB2678	
MNTLC/2042	1140.7 square metres of a stratum of subsoil below river (River Thames) and bed thereof where the upper surface of the stratum of the sub-soil is at a level equivalent to -33.2m (minus Thirty Three Point Two metres) OD (Ordnance Datum) or thereabout at its western boundary and -33.1m (minus Thirty Three Point One metres) OD (Ordnance Datum) or thereabouts at its eastern boundary, and the lower surface of the stratum of the	12 - City of Westminster	TGL321195	

	sub-soil is at a level equivalent to -53m (minus Fifty Three metres) OD (Ordnance Datum) or thereabout at its western boundary and -52.9m (minus Fifty Two Point Nine metres) OD (Ordnance Datum) or thereabouts at its eastern boundary.			
MNTLC/2043	878.1 square metres of a stratum of subsoil below river (River Thames) and bed thereof where the upper surface of the stratum of the sub-soil is at a level equivalent to -33m (minus Thirty Three metres) OD (Ordnance Datum) or thereabout at its western boundary and -33m (minus Thirty Three metres) OD (Ordnance Datum) or thereabouts at its eastern boundary, and the lower surface of the stratum of the sub-soil is at a level equivalent to -52.8m (minus Fifty Two Point Eight metres) OD (Ordnance Datum) or thereabout at its western boundary and -52.8m (minus Fifty Two Point Eight metres) OD (Ordnance Datum) or thereabouts at its eastern boundary.	10 - City of Westminster	TGL321195	London Underground Limited
MNTLC/2045	240 square metres of a stratum of subsoil below river (River Thames) and bed thereof where the upper surface of the stratum of the sub-soil is at a level equivalent to -33m (minus Thirty Three metres) OD (Ordnance Datum) or thereabout at its western boundary and -33m (minus Thirty Three metres) OD (Ordnance Datum) or thereabouts at its eastern boundary, and the lower surface of the stratum of the sub-soil is at a level equivalent to -52.8m (minus Fifty Two Point Eight metres) OD (Ordnance Datum) or thereabout at its western boundary and -52.8m (minus Fifty Two Point Eight metres) OD (Ordnance Datum) or thereabouts at its eastern boundary.	8 - City of Westminster	BB3689	
MNTLC/2047	515.6 square metres of a stratum of subsoil below bridge (Westminster Bridge) carrying public road and footways (Westminster Bridge, A302) and river (River Thames) and bed thereof where the upper surface of the stratum of the sub-soil is at a level equivalent to -32.9m (minus Thirty Two Point Nine metres) OD (Ordnance Datum) or thereabout at its western boundary and -33m (minus Thirty Three metres) OD (Ordnance Datum) or thereabouts at its eastern boundary, and the lower surface of the stratum of the sub-soil is at a level equivalent to -52.7m (minus Fifty Two Point Seven metres) OD (Ordnance Datum) or thereabout at its western boundary and -52.8m (minus Fifty Two Point Eight metres) OD (Ordnance Datum) or thereabouts at its eastern boundary.	7 - City of Westminster	BB3689, NGL928921	Transport for London
MNTLC/2048	238.2 square metres of a stratum of subsoil below river (River Thames) and bed thereof where the upper surface of the stratum of the sub-soil is at a level equivalent to -32.9m (minus Thirty Two Point Nine metres) OD (Ordnance Datum) or thereabout at its western boundary and -32.9m (minus Thirty Two Point Nine metres) OD (Ordnance Datum) or thereabouts at its eastern boundary, and the lower surface of the stratum of the sub-soil is at a level equivalent to -52.7m (minus Fifty Two Point Seven metres) OD (Ordnance Datum) or thereabout at its western boundary and -52.7m (minus Fifty Two Point Seven metres) OD (Ordnance Datum) or thereabouts at its eastern boundary.	6 - City of Westminster	BB3689	
MNTLC/2055	702.9 square metres of a stratum of subsoil below vessel (Tattershall Castle) and river (River Thames) and bed thereof where the upper surface of the stratum of the sub-soil is at a level equivalent to -33.6m (minus Thirty	25 - City of Westminster	BB3442	

	Three Point Six metres) OD (Ordnance Datum) or thereabout at its western boundary and -33.7m (minus Thirty Three Point Seven metres) OD (Ordnance Datum) or thereabouts at its eastern boundary, and the lower surface of the stratum of the sub-soil is at a level equivalent to -53.4m (minus Fifty Three Point Four metres) OD (Ordnance Datum) or thereabout at its western boundary and -53.5m (minus Fifty Three Point Five metres) OD (Ordnance Datum) or thereabouts at its eastern boundary.			
MNTLC/2056	658.9 square metres of a stratum of subsoil below river (River Thames) and bed thereof where the upper surface of the stratum of the sub-soil is at a level equivalent to -33.7m (minus Thirty Three Point Seven metres) OD (Ordnance Datum) or thereabout at its western boundary and -33.7m (minus Thirty Three Point Seven metres) OD (Ordnance Datum) or thereabouts at its eastern boundary, and the lower surface of the stratum of the sub-soil is at a level equivalent to -53.5m (minus Fifty Three Point Five metres) OD (Ordnance Datum) or thereabout at its western boundary and -53.5m (minus Fifty Three Point Five metres) OD (Ordnance Datum) or thereabouts at its eastern boundary.	29 - City of Westminster	BB3442	
MNTLC/2057	606.8 square metres of a stratum of subsoil below bridge (Hungerford Bridge) carrying railway and works (London Waterloo East and Charing Cross) above river (River Thames) and bed thereof where the upper surface of the stratum of the sub-soil is at a level equivalent to -33.8m (minus Thirty Three Point Eight metres) OD (Ordnance Datum) or thereabout at its western boundary and -33.8m (minus Thirty Three Point Eight metres) OD (Ordnance Datum) or thereabouts at its eastern boundary, and the lower surface of the stratum of the sub-soil is at a level equivalent to -53.6m (minus Fifty Three Point Six metres) OD (Ordnance Datum) or thereabout at its western boundary and -53.6m (minus Fifty Three Point Six metres) OD (Ordnance Datum) or thereabouts at its eastern boundary.	32 - City of Westminster	BB3442	Network Rail Infrastructure Limited
MNTLC/2058	0.1 square metres of a stratum of subsoil below river (River Thames) and bed thereof and London Underground tunnel (Northern line) where the upper surface of the stratum of the sub-soil is at a level equivalent to -33.8m (minus Thirty Three Point Eight metres) OD (Ordnance Datum) or thereabout at its western boundary and -33.8m (minus Thirty Three Point Eight metres) OD (Ordnance Datum) or thereabouts at its eastern boundary, and the lower surface of the stratum of the sub-soil is at a level equivalent to -53.6m (minus Fifty Three Point Six metres) OD (Ordnance Datum) or thereabout at its western boundary and -53.6m (minus Fifty Three Point Six metres) OD (Ordnance Datum) or thereabouts at its eastern boundary.	37 - City of Westminster	BB3442, 305419	
MNTLC/2059	45.2 square metres of a stratum of subsoil below river (River Thames) and bed thereof and London Underground tunnel (Northern line) where the upper surface of the stratum of the sub-soil is at a level equivalent to -33.8m (minus Thirty Three Point Eight metres) OD (Ordnance Datum) or thereabout at its western boundary and -33.9m (minus Thirty Three Point Nine metres) OD (Ordnance Datum) or thereabouts at its eastern boundary, and the lower surface of the stratum of the sub-soil is at a level equivalent to -53.6m (minus Fifty Three Point Six metres) OD (Ordnance Datum) or	37 - City of Westminster	BB3442, 305419	

	thereabout at its western boundary and -53.7m (minus Fifty Three Point Seven metres) OD (Ordnance Datum) or thereabouts at its eastern boundary.			
MNTLC/2060	88.5 square metres of a stratum of subsoil below river (River Thames) and bed thereof and London Underground tunnel (Northern line) where the upper surface of the stratum of the sub-soil is at a level equivalent to -33.9m (minus Thirty Three Point Nine metres) OD (Ordnance Datum) or thereabout at its western boundary and -33.9m (minus Thirty Three Point Nine metres) OD (Ordnance Datum) or thereabouts at its eastern boundary, and the lower surface of the stratum of the sub-soil is at a level equivalent to -53.7m (minus Fifty Three Point Seven metres) OD (Ordnance Datum) or thereabout at its western boundary and -53.7m (minus Fifty Three Point Seven metres) OD (Ordnance Datum) or thereabouts at its eastern boundary.	39 - City of Westminster	BB3442, 183309	
MNTLC/2061	0.1 square metres of a stratum of subsoil below river (River Thames) and bed thereof and London Underground tunnel (Northern line) where the upper surface of the stratum of the sub-soil is at a level equivalent to -33.9m (minus Thirty Three Point Nine metres) OD (Ordnance Datum) or thereabout at its western boundary and -33.9m (minus Thirty Three Point Nine metres) OD (Ordnance Datum) or thereabouts at its eastern boundary, and the lower surface of the stratum of the sub-soil is at a level equivalent to -53.7m (minus Fifty Three Point Seven metres) OD (Ordnance Datum) or thereabout at its western boundary and -53.7m (minus Fifty Three Point Seven metres) OD (Ordnance Datum) or thereabouts at its eastern boundary.	41 - City of Westminster	BB3442, 305419	
MNTLC/2062	13.8 square metres of a stratum of subsoil below river (River Thames) and bed thereof and London Underground tunnel (Northern line) where the upper surface of the stratum of the sub-soil is at a level equivalent to -33.9m (minus Thirty Three Point Nine metres) OD (Ordnance Datum) or thereabout at its western boundary and -33.9m (minus Thirty Three Point Nine metres) OD (Ordnance Datum) or thereabouts at its eastern boundary, and the lower surface of the stratum of the sub-soil is at a level equivalent to -53.7m (minus Fifty Three Point Seven metres) OD (Ordnance Datum) or thereabout at its western boundary and -53.7m (minus Fifty Three Point Seven metres) OD (Ordnance Datum) or thereabouts at its eastern boundary.	42 - City of Westminster	BB3442, 305419, 183309	
MNTLC/2063	142.5 square metres of a stratum of subsoil below river (River Thames) and bed thereof and London Underground tunnel (Northern line) where the upper surface of the stratum of the sub-soil is at a level equivalent to -33.9m (minus Thirty Three Point Nine metres) OD (Ordnance Datum) or thereabout at its western boundary and -34m (minus Thirty Four metres) OD (Ordnance Datum) or thereabouts at its eastern boundary, and the lower surface of the stratum of the sub-soil is at a level equivalent to -53.7m (minus Fifty Three Point Seven metres) OD (Ordnance Datum) or thereabout at its western boundary and -53.8m (minus Fifty Three Point Eight metres) OD (Ordnance Datum) or thereabouts at its eastern boundary.	45 - City of Westminster	BB3442, 183309	
MNTLC/2064	8 square metres of a stratum of subsoil below river (River Thames) and bed thereof and London Underground tunnel (Northern line) where the upper surface of the stratum of the sub-soil is at a level equivalent to -33.9m	45 - City of Westminster	BB3442	

	(minus Thirty Three Point Nine metres) OD (Ordnance Datum) or thereabout at its western boundary and -33.9m (minus Thirty Three Point Nine metres) OD (Ordnance Datum) or thereabouts at its eastern boundary, and the lower surface of the stratum of the sub-soil is at a level equivalent to -53.7m (minus Fifty Three Point Seven metres) OD (Ordnance Datum) or thereabout at its western boundary and -53.7m (minus Fifty Three Point Seven metres) OD (Ordnance Datum) or thereabouts at its eastern boundary.			
MNTLC/2065	54.9 square metres of a stratum of subsoil below river (River Thames) and bed thereof and London Underground tunnel (Northern line) where the upper surface of the stratum of the sub-soil is at a level equivalent to -33.9m (minus Thirty Three Point Nine metres) OD (Ordnance Datum) or thereabout at its western boundary and -33.9m (minus Thirty Three Point Nine metres) OD (Ordnance Datum) or thereabouts at its eastern boundary, and the lower surface of the stratum of the sub-soil is at a level equivalent to -53.7m (minus Fifty Three Point Seven metres) OD (Ordnance Datum) or thereabout at its western boundary and -53.7m (minus Fifty Three Point Seven metres) OD (Ordnance Datum) or thereabouts at its eastern boundary.	43 - City of Westminster	BB3442, 305419, 183309	
MNTLC/2066	93.6 square metres of a stratum of subsoil below bridge (Golden Jubilee Footbridge) and river (River Thames) and bed thereof where the upper surface of the stratum of the sub-soil is at a level equivalent to -33.7m (minus Thirty Three Point Seven metres) OD (Ordnance Datum) or thereabout at its western boundary and -33.7m (minus Thirty Three Point Seven metres) OD (Ordnance Datum) or thereabouts at its eastern boundary, and the lower surface of the stratum of the sub-soil is at a level equivalent to -53.5m (minus Fifty Three Point Five metres) OD (Ordnance Datum) or thereabout at its western boundary and -53.5m (minus Fifty Three Point Five metres) OD (Ordnance Datum) or thereabouts at its eastern boundary.	30 - City of Westminster	BB3442, NGL855127	
MNTLC/2067	147 square metres of a stratum of subsoil below river (River Thames) and bed thereof where the upper surface of the stratum of the sub-soil is at a level equivalent to -33.7m (minus Thirty Three Point Seven metres) OD (Ordnance Datum) or thereabout at its western boundary and -33.7m (minus Thirty Three Point Seven metres) OD (Ordnance Datum) or thereabouts at its eastern boundary, and the lower surface of the stratum of the sub-soil is at a level equivalent to -53.5m (minus Fifty Three Point Five metres) OD (Ordnance Datum) or thereabout at its western boundary and -53.5m (minus Fifty Three Point Five metres) OD (Ordnance Datum) or thereabouts at its eastern boundary.	31 - City of Westminster	BB3442	
MNTLC/2068	93.9 square metres of a stratum of subsoil below bridge (Golden Jubilee Footbridge) and river (River Thames), and bed thereof where the upper surface of the stratum of the sub-soil is at a level equivalent to -33.8m (minus Thirty Three Point Eight metres) OD (Ordnance Datum) or thereabout at its western boundary and -33.8m (minus Thirty Three Point Eight metres) OD (Ordnance Datum) or thereabouts at its eastern boundary, and the lower surface of the stratum of the sub-soil is at a level equivalent to -53.6m (minus Fifty Three Point Six metres) OD (Ordnance Datum) or thereabout at its western boundary and -53.6m (minus Fifty Three Point Six	34 - City of Westminster	BB3442, NGL855127	

	metres) OD (Ordnance Datum) or thereabouts at its eastern boundary.			
MNTLC/2069	140.8 square metres of a stratum of subsoil below river (River Thames) and bed thereof where the upper surface of the stratum of the sub-soil is at a level equivalent to -33.8m (minus Thirty Three Point Eight metres) OD (Ordnance Datum) or thereabout at its western boundary and -33.8m (minus Thirty Three Point Eight metres) OD (Ordnance Datum) or thereabouts at its eastern boundary, and the lower surface of the stratum of the sub-soil is at a level equivalent to -53.6m (minus Fifty Three Point Six metres) OD (Ordnance Datum) or thereabout at its western boundary and -53.6m (minus Fifty Three Point Six metres) OD (Ordnance Datum) or thereabouts at its eastern boundary.	33 - City of Westminster	BB3442	
MNTLC/2070	592.3 square metres of a stratum of subsoil below river (River Thames) and bed thereof where the upper surface of the stratum of the sub-soil is at a level equivalent to -33.8m (minus Thirty Three Point Eight metres) OD (Ordnance Datum) or thereabout at its western boundary and -33.8m (minus Thirty Three Point Eight metres) OD (Ordnance Datum) or thereabouts at its eastern boundary, and the lower surface of the stratum of the sub-soil is at a level equivalent to -53.6m (minus Fifty Three Point Six metres) OD (Ordnance Datum) or thereabout at its western boundary and -53.6m (minus Fifty Three Point Six metres) OD (Ordnance Datum) or thereabouts at its eastern boundary.	35 - City of Westminster	BB3442	
MNTLC/2071	125.7 square metres of a stratum of subsoil below river (River Thames) and bed thereof where the upper surface of the stratum of the sub-soil is at a level equivalent to -33.9m (minus Thirty Three Point Nine metres) OD (Ordnance Datum) or thereabout at its western boundary and -33.9m (minus Thirty Three Point Nine metres) OD (Ordnance Datum) or thereabouts at its eastern boundary, and the lower surface of the stratum of the sub-soil is at a level equivalent to -53.7m (minus Fifty Three Point Seven metres) OD (Ordnance Datum) or thereabout at its western boundary and -53.7m (minus Fifty Three Point Seven metres) OD (Ordnance Datum) or thereabouts at its eastern boundary.	40 - City of Westminster	BB3442, 183309	
MNTLC/2072	258.3 square metres of a stratum of subsoil below river (River Thames) and bed thereof where the upper surface of the stratum of the sub-soil is at a level equivalent to -33.9m (minus Thirty Three Point Nine metres) OD (Ordnance Datum) or thereabout at its western boundary and -33.9m (minus Thirty Three Point Nine metres) OD (Ordnance Datum) or thereabouts at its eastern boundary, and the lower surface of the stratum of the sub-soil is at a level equivalent to -53.7m (minus Fifty Three Point Seven metres) OD (Ordnance Datum) or thereabout at its western boundary and -53.7m (minus Fifty Three Point Seven metres) OD (Ordnance Datum) or thereabouts at its eastern boundary.	38 - City of Westminster	BB3442, 305419	
MNTLC/2073	3380.8 square metres of a stratum of subsoil below river (River Thames) and bed thereof where the upper surface of the stratum of the sub-soil is at a level equivalent to -34m (minus Thirty Four metres) OD (Ordnance Datum) or thereabout at its western boundary and -34.2m (minus Thirty Four Point Two metres) OD (Ordnance Datum) or thereabouts at its eastern boundary, and the lower surface of the stratum of the sub-soil is at a level equivalent to -53.8m (minus Fifty Three Point Eight	48 - City of Westminster	BB3442	

	metres) OD (Ordnance Datum) or thereabout at its western boundary and -54m (minus Fifty Four metres) OD (Ordnance Datum) or thereabouts at its eastern boundary.			
MNTLC/2074	1383.4 square metres of a stratum of subsoil below river (River Thames) and bed thereof where the upper surface of the stratum of the sub-soil is at a level equivalent to -33.9m (minus Thirty Three Point Nine metres) OD (Ordnance Datum) or thereabout at its western boundary and -34m (minus Thirty Four metres) OD (Ordnance Datum) or thereabouts at its eastern boundary, and the lower surface of the stratum of the sub-soil is at a level equivalent to -53.7m (minus Fifty Three Point Seven metres) OD (Ordnance Datum) or thereabout at its western boundary and -53.8m (minus Fifty Three Point Eight metres) OD (Ordnance Datum) or thereabouts at its eastern boundary.	46 - City of Westminster	BB3442, 183309	
MNTLC/2078	5365.5 square metres of a stratum of subsoil below river (River Thames) and bed thereof where the upper surface of the stratum of the sub-soil is at a level equivalent to -34.5m (minus Thirty Four Point Five metres) OD (Ordnance Datum) or thereabout at its western boundary and -34.8m (minus Thirty Four Point Eight metres) OD (Ordnance Datum) or thereabouts at its eastern boundary, and the lower surface of the stratum of the sub-soil is at a level equivalent to -54.3m (minus Fifty Four Point Three metres) OD (Ordnance Datum) or thereabout at its western boundary and -54.6m (minus Fifty Four Point Six metres) OD (Ordnance Datum) or thereabouts at its eastern boundary.	52 - City of Westminster	AGL440617	
MNTLC/2079	1495.6 square metres of a stratum of subsoil below river (River Thames), foreshore and bed thereof where the upper surface of the stratum of the sub-soil is at a level equivalent to -35.3m (minus Thirty Five Point Three metres) OD (Ordnance Datum) or thereabout at its western boundary and -35.5m (minus Thirty Five Point Five metres) OD (Ordnance Datum) or thereabouts at its eastern boundary, and the lower surface of the stratum of the sub-soil is at a level equivalent to -55.1m (minus Fifty Five Point One metres) OD (Ordnance Datum) or thereabout at its western boundary and -55.3m (minus Fifty Five Point Three metres) OD (Ordnance Datum) or thereabouts at its eastern boundary.	23 - City of London	AGL440616	
MNTLC/2083	665.6 square metres of a stratum of subsoil below river (River Thames) and bed thereof where the upper surface of the stratum of the sub-soil is at a level equivalent to -34.8m (minus Thirty Four Point Eight metres) OD (Ordnance Datum) or thereabout at its western boundary and -34.9m (minus Thirty Four Point Nine metres) OD (Ordnance Datum) or thereabouts at its eastern boundary, and the lower surface of the stratum of the sub-soil is at a level equivalent to -54.6m (minus Fifty Four Point Six metres) OD (Ordnance Datum) or thereabout at its western boundary and -54.7m (minus Fifty Four Point Seven metres) OD (Ordnance Datum) or thereabouts at its eastern boundary.	1 - City of London	AGL440617	
MNTLC/2084	124.8 square metres of a stratum of subsoil below river (River Thames) and bed thereof where the upper surface of the stratum of the sub-soil is at a level equivalent to -35.5m (minus Thirty Five Point Five metres) OD (Ordnance Datum) or thereabout at its western boundary and -35.5m (minus Thirty Five Point Five metres) OD (Ordnance Datum) or thereabouts at its eastern	31 - City of London	AGL440616	

	boundary, and the lower surface of the stratum of the sub-soil is at a level equivalent to -55.3m (minus Fifty Five Point Three metres) OD (Ordnance Datum) or thereabout at its western boundary and -55.3m (minus Fifty Five Point Three metres) OD (Ordnance Datum) or thereabouts at its eastern boundary.			
MNTLC/2085	2109 square metres of a stratum of subsoil below river (River Thames), dolphin and bed thereof where the upper surface of the stratum of the sub-soil is at a level equivalent to -34.9m (minus Thirty Four Point Nine metres) OD (Ordnance Datum) or thereabout at its western boundary and -35m (minus Thirty Five metres) OD (Ordnance Datum) or thereabouts at its eastern boundary, and the lower surface of the stratum of the sub-soil is at a level equivalent to -54.7m (minus Fifty Four Point Seven metres) OD (Ordnance Datum) or thereabout at its western boundary and -54.8m (minus Fifty Four Point Eight metres) OD (Ordnance Datum) or thereabouts at its eastern boundary.	2 - City of London	AGL440617	
MNTLC/2087	442 square metres of a stratum of subsoil below bridge carrying public road and footways (Blackfriars Bridge, A201) and river (River Thames) and bed thereof where the upper surface of the stratum of the sub-soil is at a level equivalent to -35.5m (minus Thirty Five Point Five metres) OD (Ordnance Datum) or thereabout at its western boundary and -35.5m (minus Thirty Five Point Five metres) OD (Ordnance Datum) or thereabouts at its eastern boundary, and the lower surface of the stratum of the sub-soil is at a level equivalent to -55.3m (minus Fifty Five Point Three metres) OD (Ordnance Datum) or thereabout at its western boundary and -55.3m (minus Fifty Five Point Three metres) OD (Ordnance Datum) or thereabouts at its eastern boundary.	36 - City of London	AGL440616	City Bridge Foundation, Transport for London
MNTLC/2088	196.1 square metres of a stratum of subsoil below river (River Thames) and bed thereof below bridge deck carrying public road and footways (Blackfriars Bridge, A201) where the upper surface of the stratum of the sub-soil is at a level equivalent to -35.5m (minus Thirty Five Point Five metres) OD (Ordnance Datum) or thereabout at its western boundary and -35.5m (minus Thirty Five Point Five metres) OD (Ordnance Datum) or thereabouts at its eastern boundary, and the lower surface of the stratum of the sub-soil is at a level equivalent to -55.3m (minus Fifty Five Point Three metres) OD (Ordnance Datum) or thereabout at its western boundary and -55.3m (minus Fifty Five Point Three metres) OD (Ordnance Datum) or thereabouts at its eastern boundary.	35 - City of London	AGL440616	City Bridge Foundation, Transport for London
MNTLC/2089	5.1 square metres of a stratum of subsoil below river (River Thames) and bed thereof where the upper surface of the stratum of the sub-soil is at a level equivalent to -35.5m (minus Thirty Five Point Five metres) OD (Ordnance Datum) or thereabout at its western boundary and -35.5m (minus Thirty Five Point Five metres) OD (Ordnance Datum) or thereabouts at its eastern boundary, and the lower surface of the stratum of the sub-soil is at a level equivalent to -55.3m (minus Fifty Five Point Three metres) OD (Ordnance Datum) or thereabout at its western boundary and -55.3m (minus Fifty Five Point Three metres) OD (Ordnance Datum) or thereabouts at its eastern boundary.	40 - City of London	AGL440616	

MNTLC/2090	957.8 square metres of a stratum of subsoil below river (River Thames) and bed thereof where the upper surface of the stratum of the sub-soil is at a level equivalent to -35.5m (minus Thirty Five Point Five metres) OD (Ordnance Datum) or thereabout at its western boundary and -35.6m (minus Thirty Five Point Six metres) OD (Ordnance Datum) or thereabouts at its eastern boundary, and the lower surface of the stratum of the sub-soil is at a level equivalent to -55.3m (minus Fifty Five Point Three metres) OD (Ordnance Datum) or thereabout at its western boundary and -55.4m (minus Fifty Five Point Four metres) OD (Ordnance Datum) or thereabouts at its eastern boundary.	41 - City of London	AGL440616	UK Power Networks (Operations) Limited
MNTLC/2091	644.7 square metres of a stratum of subsoil below bridge (Blackfriars Railway Bridge) carrying railway and works (Elephant and Castle and Blackfriars) over river (River Thames) and bed thereof where the upper surface of the stratum of the sub-soil is at a level equivalent to -35.6m (minus Thirty Five Point Six metres) OD (Ordnance Datum) or thereabout at its western boundary and -35.6m (minus Thirty Five Point Six metres) OD (Ordnance Datum) or thereabouts at its eastern boundary, and the lower surface of the stratum of the sub-soil is at a level equivalent to -55.4m (minus Fifty Five Point Four metres) OD (Ordnance Datum) or thereabout at its western boundary and -55.4m (minus Fifty Five Point Four metres) OD (Ordnance Datum) or thereabouts at its eastern boundary.	42 - City of London	AGL440616	Network Rail Infrastructure Limited
MNTLC/2092	6251.7 square metres of a stratum of subsoil below river (River Thames) and bed thereof where the upper surface of the stratum of the sub-soil is at a level equivalent to -35.6m (minus Thirty Five Point Six metres) OD (Ordnance Datum) or thereabout at its western boundary and -36m (minus Thirty Six metres) OD (Ordnance Datum) or thereabouts at its eastern boundary, and the lower surface of the stratum of the sub-soil is at a level equivalent to -55.4m (minus Fifty Five Point Four metres) OD (Ordnance Datum) or thereabout at its western boundary and -55.8m (minus Fifty Five Point Eight metres) OD (Ordnance Datum) or thereabouts at its eastern boundary.	44 - City of London	AGL440616	British Telecommunications plc
MNTLC/2093	22.6 square metres of a stratum of subsoil below river (River Thames) and bed thereof where the upper surface of the stratum of the sub-soil is at a level equivalent to -35.7m (minus Thirty Five Point Seven metres) OD (Ordnance Datum) or thereabout at its western boundary and -35.7m (minus Thirty Five Point Seven metres) OD (Ordnance Datum) or thereabouts at its eastern boundary, and the lower surface of the stratum of the sub-soil is at a level equivalent to -55.5m (minus Fifty Five Point Five metres) OD (Ordnance Datum) or thereabout at its western boundary and -55.5m (minus Fifty Five Point Five metres) OD (Ordnance Datum) or thereabouts at its eastern boundary.	45 - City of London	AGL440616	
MNTLC/2097	1.2 square metres of a stratum of subsoil below bridge (Blackfriars Railway Bridge) carrying railway and works (Elephant and Castle and Blackfriars) over river (River Thames) and bed thereof where the upper surface of the stratum of the sub-soil is at a level equivalent to -35.6m (minus Thirty Five Point Six metres) OD (Ordnance Datum) or thereabout at its western boundary and -35.6m (minus Thirty Five Point Six metres) OD (Ordnance Datum) or thereabouts at its eastern boundary, and the	43 - City of London	AGL440616	Network Rail Infrastructure Limited

	lower surface of the stratum of the sub-soil is at a level equivalent to -55.4m (minus Fifty Five Point Four metres) OD (Ordnance Datum) or thereabout at its western boundary and -55.4m (minus Fifty Five Point Four metres) OD (Ordnance Datum) or thereabouts at its eastern boundary.			
MNTLC/2098	96.6 square metres of a stratum of subsoil below bridge carrying public footway (London Millennium Footbridge) and river (River Thames) and bed thereof where the upper surface of the stratum of the sub-soil is at a level equivalent to -36m (minus Thirty Six metres) OD (Ordnance Datum) or thereabout at its western boundary and -36m (minus Thirty Six metres) OD (Ordnance Datum) or thereabouts at its eastern boundary, and the lower surface of the stratum of the sub-soil is at a level equivalent to -55.8m (minus Fifty Five Point Eight metres) OD (Ordnance Datum) or thereabout at its western boundary and -55.8m (minus Fifty Five Point Eight metres) OD (Ordnance Datum) or thereabouts at its eastern boundary.	49 - City of London	AGL440616	City Bridge Foundation
MNTLC/2099	4157.8 square metres of a stratum of subsoil below river (River Thames) and bed thereof where the upper surface of the stratum of the sub-soil is at a level equivalent to -36m (minus Thirty Six metres) OD (Ordnance Datum) or thereabout at its western boundary and -36.4m (minus Thirty Six Point Four metres) OD (Ordnance Datum) or thereabouts at its eastern boundary, and the lower surface of the stratum of the sub-soil is at a level equivalent to -55.8m (minus Fifty Five Point Eight metres) OD (Ordnance Datum) or thereabout at its western boundary and -56.2m (minus Fifty Six Point Two metres) OD (Ordnance Datum) or thereabouts at its eastern boundary.	50 - City of London	AGL440616	
MNTLC/2100	158.7 square metres of a stratum of subsoil below bridge carrying public road and footways (Southwark Bridge, A300) and river (River Thames) and bed thereof where the upper surface of the stratum of the sub-soil is at a level equivalent to -36.4m (minus Thirty Six Point Four metres) OD (Ordnance Datum) or thereabout at its western boundary and -36.4m (minus Thirty Six Point Four metres) OD (Ordnance Datum) or thereabouts at its eastern boundary, and the lower surface of the stratum of the sub-soil is at a level equivalent to -56.2m (minus Fifty Six Point Two metres) OD (Ordnance Datum) or thereabout at its western boundary and -56.2m (minus Fifty Six Point Two metres) OD (Ordnance Datum) or thereabouts at its eastern boundary.	2 - London Borough of Southwark	TGL595497	City Bridge Foundation
MNTLC/2101	179.5 square metres of a stratum of subsoil below bridge carrying public road and footways (Southwark Bridge, A300) above river (River Thames) and bed thereof where the upper surface of the stratum of the sub-soil is at a level equivalent to -36.4m (minus Thirty Six Point Four metres) OD (Ordnance Datum) or thereabout at its western boundary and -36.4m (minus Thirty Six Point Four metres) OD (Ordnance Datum) or thereabouts at its eastern boundary, and the lower surface of the stratum of the sub-soil is at a level equivalent to -56.2m (minus Fifty Six Point Two metres) OD (Ordnance Datum) or thereabout at its western boundary and -56.2m (minus Fifty Six Point Two metres) OD (Ordnance Datum) or thereabouts at its eastern boundary.	51 - City of London	AGL525558	City Bridge Foundation

MNTLC/2102	258.3 square metres of a stratum of subsoil below bridge carrying railway and works (Cannon Street and London Bridge) and river (River Thames) and bed thereof where the upper surface of the stratum of the sub-soil is at a level equivalent to -36.6m (minus Thirty Six Point Six metres) OD (Ordnance Datum) or thereabout at its western boundary and -36.6m (minus Thirty Six Point Six metres) OD (Ordnance Datum) or thereabouts at its eastern boundary, and the lower surface of the stratum of the sub-soil is at a level equivalent to -56.4m (minus Fifty Six Point Four metres) OD (Ordnance Datum) or thereabout at its western boundary and -56.4m (minus Fifty Six Point Four metres) OD (Ordnance Datum) or thereabouts at its eastern boundary.	4 - London Borough of Southwark	TGL595497	Network Rail Infrastructure Limited
MNTLC/2103	499.1 square metres of a stratum of subsoil below bridge carrying railway and works (Cannon Street and London Bridge) and river (River Thames) and bed thereof where the upper surface of the stratum of the sub-soil is at a level equivalent to -36.6m (minus Thirty Six Point Six metres) OD (Ordnance Datum) or thereabout at its western boundary and -36.6m (minus Thirty Six Point Six metres) OD (Ordnance Datum) or thereabouts at its eastern boundary, and the lower surface of the stratum of the sub-soil is at a level equivalent to -56.4m (minus Fifty Six Point Four metres) OD (Ordnance Datum) or thereabout at its western boundary and -56.4m (minus Fifty Six Point Four metres) OD (Ordnance Datum) or thereabouts at its eastern boundary.	53 - City of London	AGL525558	Network Rail Infrastructure Limited
MNTLC/2104	919.9 square metres of a stratum of subsoil below bridge carrying railway and works (Cannon Street and London Bridge) and river (River Thames) and bed thereof where the upper surface of the stratum of the sub-soil is at a level equivalent to -36.4m (minus Thirty Six Point Four metres) OD (Ordnance Datum) or thereabout at its western boundary and -36.6m (minus Thirty Six Point Six metres) OD (Ordnance Datum) or thereabouts at its eastern boundary, and the lower surface of the stratum of the sub-soil is at a level equivalent to -56.2m (minus Fifty Six Point Two metres) OD (Ordnance Datum) or thereabout at its western boundary and -56.4m (minus Fifty Six Point Four metres) OD (Ordnance Datum) or thereabouts at its eastern boundary.	3 - London Borough of Southwark	TGL595497	
MNTLC/2105	1793.3 square metres of a stratum of subsoil below river (River Thames) and bed thereof where the upper surface of the stratum of the sub-soil is at a level equivalent to -36.4m (minus Thirty Six Point Four metres) OD (Ordnance Datum) or thereabout at its western boundary and -36.6m (minus Thirty Six Point Six metres) OD (Ordnance Datum) or thereabouts at its eastern boundary, and the lower surface of the stratum of the sub-soil is at a level equivalent to -56.2m (minus Fifty Six Point Two metres) OD (Ordnance Datum) or thereabout at its western boundary and -56.4m (minus Fifty Six Point Four metres) OD (Ordnance Datum) or thereabouts at its eastern boundary.	52 - City of London	AGL525558	
MNTLC/2106	2530 square metres of a stratum of subsoil below river (River Thames) and bed thereof where the upper surface of the stratum of the sub-soil is at a level equivalent to -36.7m (minus Thirty Six Point Seven metres) OD (Ordnance Datum) or thereabout at its western boundary and -37m (minus Thirty Seven metres) OD (Ordnance Datum) or thereabouts at its eastern boundary, and the lower surface of the stratum of the sub-soil is at a level	54 - City of London	AGL525558	

	equivalent to -56.5m (minus Fifty Six Point Five metres) OD (Ordnance Datum) or thereabout at its western boundary and -56.8m (minus Fifty Six Point Eight metres) OD (Ordnance Datum) or thereabouts at its eastern boundary.			
MNTLC/2107	2529.5 square metres of a stratum of subsoil below river (River Thames) and bed thereof where the upper surface of the stratum of the sub-soil is at a level equivalent to -36.7m (minus Thirty Six Point Seven metres) OD (Ordnance Datum) or thereabout at its western boundary and -37m (minus Thirty Seven metres) OD (Ordnance Datum) or thereabouts at its eastern boundary, and the lower surface of the stratum of the sub-soil is at a level equivalent to -56.5m (minus Fifty Six Point Five metres) OD (Ordnance Datum) or thereabout at its western boundary and -56.8m (minus Fifty Six Point Eight metres) OD (Ordnance Datum) or thereabouts at its eastern boundary.	5 - London Borough of Southwark	TGL595497	
MNTLC/2108	2054.6 square metres of a stratum of subsoil below river (River Thames) and bed thereof where the upper surface of the stratum of the sub-soil is at a level equivalent to -36.1m (minus Thirty Six Point One metres) OD (Ordnance Datum) or thereabout at its western boundary and -36.4m (minus Thirty Six Point Four metres) OD (Ordnance Datum) or thereabouts at its eastern boundary, and the lower surface of the stratum of the sub-soil is at a level equivalent to -55.9m (minus Fifty Five Point Nine metres) OD (Ordnance Datum) or thereabout at its western boundary and -56.2m (minus Fifty Six Point Two metres) OD (Ordnance Datum) or thereabouts at its eastern boundary.	1 - London Borough of Southwark	TGL602743	
MNTLC/2109	70.8 square metres of a stratum of subsoil below river (River Thames) and bed thereof and London Underground tunnel (Northern line) where the upper surface of the stratum of the sub-soil is at a level equivalent to -37m (minus Thirty Seven metres) OD (Ordnance Datum) or thereabout at its western boundary and -37m (minus Thirty Seven metres) OD (Ordnance Datum) or thereabouts at its eastern boundary, and the lower surface of the stratum of the sub-soil is at a level equivalent to -56.8m (minus Fifty Six Point Eight metres) OD (Ordnance Datum) or thereabout at its western boundary and -56.8m (minus Fifty Six Point Eight metres) OD (Ordnance Datum) or thereabouts at its eastern boundary.	8 - London Borough of Southwark	EGL574894	
MNTLC/2110	350.3 square metres of a stratum of subsoil below bridge carrying public road and footways (London Bridge, A3) and river (River Thames) and bed thereof where the upper surface of the stratum of the sub-soil is at a level equivalent to -37m (minus Thirty Seven metres) OD (Ordnance Datum) or thereabout at its western boundary and -37m (minus Thirty Seven metres) OD (Ordnance Datum) or thereabouts at its eastern boundary, and the lower surface of the stratum of the sub-soil is at a level equivalent to -56.8m (minus Fifty Six Point Eight metres) OD (Ordnance Datum) or thereabout at its western boundary and -56.8m (minus Fifty Six Point Eight metres) OD (Ordnance Datum) or thereabouts at its eastern boundary.	6 - London Borough of Southwark	TGL595497	City Bridge Foundation, Transport for London
MNTLC/2112	293.6 square metres of a stratum of subsoil below bridge carrying public road and footways (London Bridge, A3) and river (River Thames) and bed thereof where the upper surface of the stratum of the sub-soil is at a level	55 - City of London	AGL525558	City Bridge Foundation, Transport for London

	equivalent to -37m (minus Thirty Seven metres) OD (Ordnance Datum) or thereabout at its western boundary and -37m (minus Thirty Seven metres) OD (Ordnance Datum) or thereabouts at its eastern boundary, and the lower surface of the stratum of the sub-soil is at a level equivalent to -56.8m (minus Fifty Six Point Eight metres) OD (Ordnance Datum) or thereabout at its western boundary and -56.8m (minus Fifty Six Point Eight metres) OD (Ordnance Datum) or thereabouts at its eastern boundary.			
MNTLC/2113	338.2 square metres of a stratum of subsoil below river (River Thames) and bed thereof where the upper surface of the stratum of the sub-soil is at a level equivalent to -37.1m (minus Thirty Seven Point One metres) OD (Ordnance Datum) or thereabout at its western boundary and -37.2m (minus Thirty Seven Point Two metres) OD (Ordnance Datum) or thereabouts at its eastern boundary, and the lower surface of the stratum of the sub-soil is at a level equivalent to -56.9m (minus Fifty Six Point Nine metres) OD (Ordnance Datum) or thereabout at its western boundary and -57m (minus Fifty Seven metres) OD (Ordnance Datum) or thereabouts at its eastern boundary.	57 - City of London	EGL574894	
MNTLC/2114	121 square metres of a stratum of subsoil below river (River Thames) and bed thereof where the upper surface of the stratum of the sub-soil is at a level equivalent to -37.2m (minus Thirty Seven Point Two metres) OD (Ordnance Datum) or thereabout at its western boundary and -37.3m (minus Thirty Seven Point Three metres) OD (Ordnance Datum) or thereabouts at its eastern boundary, and the lower surface of the stratum of the sub-soil is at a level equivalent to -57m (minus Fifty Seven metres) OD (Ordnance Datum) or thereabout at its western boundary and -57.1m (minus Fifty Seven Point One metres) OD (Ordnance Datum) or thereabouts at its eastern boundary.	57 - City of London	EGL574894	
MNTLC/2115	15243.9 square metres of a stratum of subsoil below river (River Thames) and bed thereof and London Underground tunnel (Northern line) where the upper surface of the stratum of the sub-soil is at a level equivalent to -37m (minus Thirty Seven metres) OD (Ordnance Datum) or thereabout at its western boundary and -38.1m (minus Thirty Eight Point One metres) OD (Ordnance Datum) or thereabouts at its eastern boundary, and the lower surface of the stratum of the sub-soil is at a level equivalent to -56.8m (minus Fifty Six Point Eight metres) OD (Ordnance Datum) or thereabout at its western boundary and -57.9m (minus Fifty Seven Point Nine metres) OD (Ordnance Datum) or thereabouts at its eastern boundary.	7 - London Borough of Southwark	EGL574894	Cable & Wireless Services UK Limited
MNTLC/2117	164.5 square metres of a stratum of subsoil below bridge carrying public road and footways (Tower Bridge, A100) and river (River Thames), and bed thereof where the upper surface of the stratum of the sub-soil is at a level equivalent to -38.1m (minus Thirty Eight Point One metres) OD (Ordnance Datum) or thereabout at its western boundary and -38.1m (minus Thirty Eight Point One metres) OD (Ordnance Datum) or thereabouts at its eastern boundary, and the lower surface of the stratum of the sub-soil is at a level equivalent to -57.9m (minus Fifty Seven Point Nine metres) OD (Ordnance Datum) or thereabout at its western boundary and -57.9m (minus Fifty Seven Point Nine metres) OD (Ordnance Datum) or	9 - London Borough of Southwark	Unregistered	City Bridge Foundation, Transport for London

	thereabouts at its eastern boundary.			
MNTLC/2118	199.6 square metres of a stratum of subsoil below bridge carrying public road and footways (Tower Bridge, A100) and river (River Thames) and bed thereof where the upper surface of the stratum of the sub-soil is at a level equivalent to -38.1m (minus thirty eight point one metres) OD (Ordnance Datum) or thereabout at its western boundary and -38.1m (minus thirty eight point one metres) OD (Ordnance Datum) or thereabouts at its eastern boundary, and the lower surface of the stratum of the sub-soil is at a level equivalent to -57.9m (minus fifty seven point nine metres) OD (Ordnance Datum) or thereabout at its western boundary and -57.9m (minus fifty seven point nine metres) OD (Ordnance Datum) or thereabouts at its eastern boundary.	2 - London Borough of Tower Hamlets	Unregistered	Bridge House Estates, Transport for London
MNTLC/2119	2957.5 square metres of a stratum of subsoil below river (River Thames) and bed thereof where the upper surface of the stratum of the sub-soil is at a level equivalent to -38.1m (minus thirty eight point one metres) OD (Ordnance Datum) or thereabout at its western boundary and -38.5m (minus thirty eight point five metres) OD (Ordnance Datum) or thereabouts at its eastern boundary, and the lower surface of the stratum of the sub-soil is at a level equivalent to -57.9m (minus fifty seven point nine metres) OD (Ordnance Datum) or thereabout at its western boundary and -58.3m (minus fifty eight point three metres) OD (Ordnance Datum) or thereabouts at its eastern boundary.	3 - London Borough of Tower Hamlets	AGL615843, TGL295911	
MNTLC/2127	880.7 square metres of a stratum of subsoil below mooring posts (Reed's Wharf), houseboats (31, Mill Street) and river (River Thames), foreshore and bed thereof where the upper surface of the stratum of the sub-soil is at a level equivalent to -38.8m (minus Thirty Eight Point Eight metres) OD (Ordnance Datum) or thereabout at its western boundary and -38.9m (minus Thirty Eight Point Nine metres) OD (Ordnance Datum) or thereabouts at its eastern boundary, and the lower surface of the stratum of the sub-soil is at a level equivalent to -58.6m (minus Fifty Eight Point Six metres) OD (Ordnance Datum) or thereabout at its western boundary and -58.7m (minus Fifty Eight Point Seven metres) OD (Ordnance Datum) or thereabouts at its eastern boundary.	11 - London Borough of Southwark	TGL295911, TGL498256	
MNTLC/2129	1801 square metres of a stratum of subsoil below river (River Thames), foreshore and bed thereof where the upper surface of the stratum of the sub-soil is at a level equivalent to -38.9m (minus Thirty Eight Point Nine metres) OD (Ordnance Datum) or thereabout at its western boundary and -39m (minus Thirty Nine metres) OD (Ordnance Datum) or thereabouts at its eastern boundary, and the lower surface of the stratum of the sub-soil is at a level equivalent to -58.7m (minus Fifty Eight Point Seven metres) OD (Ordnance Datum) or thereabout at its western boundary and -58.8m (minus Fifty Eight Point Eight metres) OD (Ordnance Datum) or thereabouts at its eastern boundary.	12 - London Borough of Southwark	TGL498256	
MNTLC/2130	8897.4 square metres of a stratum of subsoil below river (River Thames) and bed thereof where the upper surface of the stratum of the sub-soil is at a level equivalent to -38.1m (minus Thirty Eight Point One metres) OD (Ordnance Datum) or thereabout at its western boundary and -38.9m (minus Thirty Eight Point Nine metres) OD (Ordnance Datum) or thereabouts at its eastern	10 - London Borough of Southwark	TGL295911, AGL615843	

	boundary, and the lower surface of the stratum of the sub-soil is at a level equivalent to -57.9m (minus Fifty Seven Point Nine metres) OD (Ordnance Datum) or thereabout at its western boundary and -58.7m (minus Fifty Eight Point Seven metres) OD (Ordnance Datum) or thereabouts at its eastern boundary.			
MNTLC/2131	1135.5 square metres of a stratum of subsoil below river (River Thames) and bed thereof where the upper surface of the stratum of the sub-soil is at a level equivalent to -35m (minus Thirty Five metres) OD (Ordnance Datum) or thereabout at its western boundary and -35.1m (minus Thirty Five Point One metres) OD (Ordnance Datum) or thereabouts at its eastern boundary, and the lower surface of the stratum of the sub-soil is at a level equivalent to -54.8m (minus Fifty Four Point Eight metres) OD (Ordnance Datum) or thereabout at its western boundary and -54.9m (minus Fifty Four Point Nine metres) OD (Ordnance Datum) or thereabouts at its eastern boundary.	8 - City of London	AGL440617	
MNTLC/2132	792 square metres of a stratum of subsoil below pier and river (River Thames) and bed thereof and permanent moorings and vessel (HMS President) where the upper surface of the stratum of the sub-soil is at a level equivalent to -35.1m (minus Thirty Five Point One metres) OD (Ordnance Datum) or thereabout at its western boundary and -35.2m (minus Thirty Five Point Two metres) OD (Ordnance Datum) or thereabouts at its eastern boundary, and the lower surface of the stratum of the sub-soil is at a level equivalent to -54.9m (minus Fifty Four Point Nine metres) OD (Ordnance Datum) or thereabout at its western boundary and -55m (minus Fifty Five metres) OD (Ordnance Datum) or thereabouts at its eastern boundary.	7 - City of London	AGL440617	
MNTLC/2133	628.3 square metres of a stratum of subsoil below river (River Thames) and bed thereof where the upper surface of the stratum of the sub-soil is at a level equivalent to -35.1m (minus Thirty Five Point One metres) OD (Ordnance Datum) or thereabout at its western boundary and -35.2m (minus Thirty Five Point Two metres) OD (Ordnance Datum) or thereabouts at its eastern boundary, and the lower surface of the stratum of the sub-soil is at a level equivalent to -54.9m (minus Fifty Four Point Nine metres) OD (Ordnance Datum) or thereabout at its western boundary and -55m (minus Fifty Five metres) OD (Ordnance Datum) or thereabouts at its eastern boundary.	15 - City of London	AGL440617	
MNTLC/2135	824 square metres of a stratum of subsoil below mooring jetty and houseboats (Nine Elms Pier) and river (River Thames), foreshore and bed thereof (excluding all interests of the Crown) where the upper surface of the stratum of the sub-soil is at a level equivalent to -29.6m (minus Twenty Nine Point Six metres) OD (Ordnance Datum) or thereabout at its western boundary and -29.8m (minus Twenty Nine Point Eight metres) OD (Ordnance Datum) or thereabouts at its eastern boundary, and the lower surface of the stratum of the sub-soil is at a level equivalent to -49.4m (minus Forty Nine Point Four metres) OD (Ordnance Datum) or thereabout at its western boundary and -49.6m (minus Forty Nine Point Six metres) OD (Ordnance Datum) or thereabouts at its eastern boundary.	261 - London Borough of Wandsworth	Unregistered	

MNTLC/2136	37.8 square metres of a stratum of subsoil below river (River Thames) and bed thereof (excluding all interests of the Crown) where the upper surface of the stratum of the sub-soil is at a level equivalent to -29.7m (minus Twenty Nine Point Seven metres) OD (Ordnance Datum) or thereabout at its western boundary and -29.8m (minus Twenty Nine Point Eight metres) OD (Ordnance Datum) or thereabouts at its eastern boundary, and the lower surface of the stratum of the sub-soil is at a level equivalent to -49.5m (minus Forty Nine Point Five metres) OD (Ordnance Datum) or thereabout at its western boundary and -49.5m (minus Forty Nine Point Six metres) OD (Ordnance Datum) or thereabouts at its eastern boundary.	263 - London Borough of Wandsworth	Unregistered	
MNTLC/2137	16.3 square metres of a stratum of subsoil below river (River Thames) and bed thereof where the upper surface of the stratum of the sub-soil is at a level equivalent to -37.2m (minus Thirty Seven Point Two metres) OD (Ordnance Datum) or thereabout at its western boundary and -37.3m (minus Thirty Seven Point Three metres) OD (Ordnance Datum) or thereabouts at its eastern boundary, and the lower surface of the stratum of the sub-soil is at a level equivalent to -57m (minus Fifty Seven metres) OD (Ordnance Datum) or thereabout at its western boundary and -57.1m (minus Fifty Seven Point One metres) OD (Ordnance Datum) or thereabouts at its eastern boundary.	58 - City of London	EGL574894	
MNTLC/2138	238.9 square metres of a stratum of subsoil below river (River Thames), foreshore and bed thereof, and bridge and abutment carrying public road and footways (Vauxhall Bridge, A202) where the upper surface of the stratum of the sub-soil is at a level equivalent to -31m (minus Thirty One metres) OD (Ordnance Datum) or thereabout at its western boundary and -31m (minus Thirty One metres) OD (Ordnance Datum) or thereabouts at its eastern boundary, and the lower surface of the stratum of the sub-soil is at a level equivalent to -50.8m (minus Fifty Point Eight metres) OD (Ordnance Datum) or thereabout at its western boundary and -50.8m (minus Fifty Point Eight metres) OD (Ordnance Datum) or thereabouts at its eastern boundary.	23 - London Borough of Lambeth	TGL599953	Transport for London
MNTLC/2139	62.7 square metres of a stratum of subsoil below river (River Thames), foreshore and bed thereof where the upper surface of the stratum of the sub-soil is at a level equivalent to -30.9m (minus thirty point nine metres) OD (Ordnance Datum) or thereabout at its western boundary and -30.9m (minus thirty point nine metres) OD (Ordnance Datum) or thereabouts at its eastern boundary, and the lower surface of the stratum of the sub-soil is at a level equivalent to -50.8m (minus fifty point eight metres) OD (Ordnance Datum) or thereabout at its western boundary and -50.8m (minus fifty point eight metres) OD (Ordnance Datum) or thereabouts at its eastern boundary.	23 - London Borough of Lambeth	TGL599953	
MNTLC/2145	1.3 square metres of a stratum of subsoil below river (River Thames), foreshore and bed thereof where the upper surface of the stratum of the sub-soil is at a level equivalent to -31.1m (minus thirty one point one metres) OD (Ordnance Datum) or thereabout at its western boundary and -31.1m (minus thirty one point one metres) OD (Ordnance Datum) or thereabouts at its eastern boundary, and the lower surface of the stratum of the sub-soil is at a level equivalent to -51m (minus fifty	28 - London Borough of Lambeth	TGL313520	

	one metres) OD (Ordnance Datum) or thereabout at its western boundary and -51m (minus fifty one metres) OD (Ordnance Datum) or thereabouts at its eastern boundary.			
MNTLC/2146	12 square metres of a stratum of subsoil below river (River Thames) and bed thereof where the upper surface of the stratum of the sub-soil is at a level equivalent to -34.2m (minus thirty four point two metres) OD (Ordnance Datum) or thereabout at its western boundary and -34.2m (minus thirty four point two metres) OD (Ordnance Datum) or thereabouts at its eastern boundary, and the lower surface of the stratum of the sub-soil is at a level equivalent to -54.1m (minus fifty four point one metres) OD (Ordnance Datum) or thereabout at its western boundary and -54.1m (minus fifty four point one metres) OD (Ordnance Datum) or thereabouts at its eastern boundary.	49 - City of Westminster	BB3442	
MNTLD/2003	205.5 square metres of a stratum of subsoil below river (River Thames), foreshore and bed thereof where the upper surface of the stratum of the sub-soil is at a level equivalent to -38.7m (minus thirty eight point seven metres) OD (Ordnance Datum) or thereabout at its western boundary and -38.7m (minus thirty eight point seven metres) OD (Ordnance Datum) or thereabouts at its eastern boundary, and the lower surface of the stratum of the sub-soil is at a level equivalent to -59.6m (minus fifty nine point six metres) OD (Ordnance Datum) or thereabout at its western boundary and -59.7m (minus fifty nine point seven metres) OD (Ordnance Datum) or thereabouts at its eastern boundary.	28 - London Borough of Southwark	TGL498256	
MNTLD/2008	3650.9 square metres of a stratum of subsoil below river (River Thames), foreshore and bed thereof where the upper surface of the stratum of the sub-soil is at a level equivalent to -38.7m (minus thirty eight point seven metres) OD (Ordnance Datum) or thereabout at its western boundary and -39m (minus thirty nine metres) OD (Ordnance Datum) or thereabouts at its eastern boundary, and the lower surface of the stratum of the sub-soil is at a level equivalent to -59.7m (minus fifty nine point seven metres) OD (Ordnance Datum) or thereabout at its western boundary and -60m (minus sixty metres) OD (Ordnance Datum) or thereabouts at its eastern boundary.	53 - London Borough of Southwark	TGL498256, TGL608382	
MNTLD/2009	339.9 square metres of a stratum of subsoil below pier (Cherry Garden Pier) and river (River Thames), foreshore and bed thereof where the upper surface of the stratum of the sub-soil is at a level equivalent to -39m (minus thirty nine metres) OD (Ordnance Datum) or thereabout at its western boundary and -38.9m (minus thirty eight point nine metres) OD (Ordnance Datum) or thereabouts at its eastern boundary, and the lower surface of the stratum of the sub-soil is at a level equivalent to -60m (minus sixty metres) OD (Ordnance Datum) or thereabout at its western boundary and -59.9m (minus fifty nine point nine metres) OD (Ordnance Datum) or thereabouts at its eastern boundary.	54 - London Borough of Southwark	TGL608382	
MNTLD/2010	8109.4 square metres of a stratum of subsoil below river (River Thames), foreshore and bed thereof where the upper surface of the stratum of the sub-soil is at a level equivalent to -39m (minus thirty nine metres) OD (Ordnance Datum) or thereabout at its western boundary and -39.5m (minus thirty nine point five metres) OD (Ordnance Datum) or thereabouts at its eastern	55 - London Borough of Southwark	TGL608382	

	boundary, and the lower surface of the stratum of the sub-soil is at a level equivalent to -60m (minus sixty metres) OD (Ordnance Datum) or thereabout at its western boundary and -60.5m (minus sixty point five metres) OD (Ordnance Datum) or thereabouts at its eastern boundary.			
MNTLD/2011	2909.8 square metres of a stratum of subsoil below river (River Thames) and bed thereof where the upper surface of the stratum of the sub-soil is at a level equivalent to -39.5m (minus thirty nine point five metres) OD (Ordnance Datum) or thereabout at its western boundary and -39.7m (minus thirty nine point seven metres) OD (Ordnance Datum) or thereabouts at its eastern boundary, and the lower surface of the stratum of the sub-soil is at a level equivalent to -60.4m (minus sixty point four metres) OD (Ordnance Datum) or thereabout at its western boundary and -60.7m (minus sixty point seven metres) OD (Ordnance Datum) or thereabouts at its eastern boundary.	4 - London Borough of Tower Hamlets	AGL608208, AGL608209	
MNTLD/2012	155.1 square metres of a stratum of subsoil below river (River Thames) and bed thereof, and tunnel (Thames Tunnel, Overground line) beneath where the upper surface of the stratum of the sub-soil is at a level equivalent to -39.7m (minus thirty nine point seven metres) OD (Ordnance Datum) or thereabout at its western boundary and -39.7m (minus thirty nine point seven metres) OD (Ordnance Datum) or thereabouts at its eastern boundary, and the lower surface of the stratum of the sub-soil is at a level equivalent to -60.7m (minus sixty point seven metres) OD (Ordnance Datum) or thereabout at its western boundary and -60.7m (minus sixty point seven metres) OD (Ordnance Datum) or thereabouts at its eastern boundary.	5 - London Borough of Tower Hamlets	AGL608209	
MNTLD/2013	6559.8 square metres of a stratum of subsoil below river (River Thames), foreshore and bed thereof where the upper surface of the stratum of the sub-soil is at a level equivalent to -40.1m (minus forty point one metres) OD (Ordnance Datum) or thereabout at its western boundary and -40.5m (minus forty point five metres) OD (Ordnance Datum) or thereabouts at its eastern boundary, and the lower surface of the stratum of the sub-soil is at a level equivalent to -61m (minus sixty one metres) OD (Ordnance Datum) or thereabout at its western boundary and -61.5m (minus sixty one point five metres) OD (Ordnance Datum) or thereabouts at its eastern boundary.	6 - London Borough of Tower Hamlets	AGL594568	
MNTLD/2014	146.3 square metres of a stratum of subsoil below jetty (Prospect Wharf) and footpath (Thames Path) where the upper surface of the stratum of the sub-soil is at a level equivalent to -40.4m (minus forty point four metres) OD (Ordnance Datum) or thereabout at its western boundary and -40.5m (minus forty point five metres) OD (Ordnance Datum) or thereabouts at its eastern boundary, and the lower surface of the stratum of the sub-soil is at a level equivalent to -61.4m (minus sixty one point four metres) OD (Ordnance Datum) or thereabout at its western boundary and -61.5m (minus sixty one point five metres) OD (Ordnance Datum) or thereabouts at its eastern boundary.	7 - London Borough of Tower Hamlets	AGL594568	
MNTLD/2015	59.5 square metres of a stratum of subsoil below river (River Thames), foreshore and bed thereof where the upper surface of the stratum of the sub-soil is at a level equivalent to -40.4m (minus forty point four metres) OD	8 - London Borough of Tower Hamlets	AGL594568	

	(Ordnance Datum) or thereabout at its western boundary and -40.5m (minus forty point five metres) OD (Ordnance Datum) or thereabouts at its eastern boundary, and the lower surface of the stratum of the sub-soil is at a level equivalent to -61.4m (minus sixty one point four metres) OD (Ordnance Datum) or thereabout at its western boundary and -61.5m (minus sixty one point five metres) OD (Ordnance Datum) or thereabouts at its eastern boundary.			
MNTLD/2020	18.4 square metres of a stratum of subsoil below river (River Thames), foreshore and bed thereof where the upper surface of the stratum of the sub-soil is at a level equivalent to -40.5m (minus forty point five metres) OD (Ordnance Datum) or thereabout at its western boundary and -40.5m (minus forty point five metres) OD (Ordnance Datum) or thereabouts at its eastern boundary, and the lower surface of the stratum of the sub-soil is at a level equivalent to -61.5m (minus sixty one point five metres) OD (Ordnance Datum) or thereabout at its western boundary and -61.5m (minus sixty one point five metres) OD (Ordnance Datum) or thereabouts at its eastern boundary.	11 - London Borough of Tower Hamlets	AGL594568	
MNTLD/2021	20.1 square metres of a stratum of subsoil below hardstanding and access (Shadwell Stairs), and river (River Thames), foreshore and bed thereof where the upper surface of the stratum of the sub-soil is at a level equivalent to -40.5m (minus forty point five metres) OD (Ordnance Datum) or thereabout at its western boundary and -40.5m (minus forty point five metres) OD (Ordnance Datum) or thereabouts at its eastern boundary, and the lower surface of the stratum of the sub-soil is at a level equivalent to -61.5m (minus sixty one point five metres) OD (Ordnance Datum) or thereabout at its western boundary and -61.5m (minus sixty one point five metres) OD (Ordnance Datum) or thereabouts at its eastern boundary.	12 - London Borough of Tower Hamlets	AGL594568	
MNTLD/2022	66.4 square metres of a stratum of subsoil below river (River Thames), foreshore and bed thereof where the upper surface of the stratum of the sub-soil is at a level equivalent to -40.5m (minus forty point five metres) OD (Ordnance Datum) or thereabout at its western boundary and -40.6m (minus forty point six metres) OD (Ordnance Datum) or thereabouts at its eastern boundary, and the lower surface of the stratum of the sub-soil is at a level equivalent to -61.5m (minus sixty one point five metres) OD (Ordnance Datum) or thereabout at its western boundary and -61.5m (minus sixty one point five metres) OD (Ordnance Datum) or thereabouts at its eastern boundary.	14 - London Borough of Tower Hamlets	AGL594568	
MNTLD/2024	67.9 square metres of a stratum of subsoil below river (River Thames), foreshore and bed thereof, and tunnel carrying public road (Rotherhithe Tunnel, A101) below where the upper surface of the stratum of the sub-soil is at a level equivalent to -40.5m (minus forty point five metres) OD (Ordnance Datum) or thereabout at its western boundary and -40.6m (minus forty point six metres) OD (Ordnance Datum) or thereabouts at its eastern boundary, and the lower surface of the stratum of the sub-soil is at a level equivalent to -61.5m (minus sixty one point five metres) OD (Ordnance Datum) or thereabout at its western boundary and -61.6m (minus sixty one point six metres) OD (Ordnance Datum) or thereabouts at its eastern boundary.	16 - London Borough of Tower Hamlets	AGL594568, AGL488033	

MNTLD/2027	162.4 square metres of a stratum of subsoil below river (River Thames), foreshore and bed thereof where the upper surface of the stratum of the sub-soil is at a level equivalent to -40.6m (minus forty point six metres) OD (Ordnance Datum) or thereabout at its western boundary and -40.6m (minus forty point six metres) OD (Ordnance Datum) or thereabouts at its eastern boundary, and the lower surface of the stratum of the sub-soil is at a level equivalent to -61.6m (minus sixty one point six metres) OD (Ordnance Datum) or thereabout at its western boundary and -61.6m (minus sixty one point six metres) OD (Ordnance Datum) or thereabouts at its eastern boundary.	18 - London Borough of Tower Hamlets	AGL594568	
MNTLD/2028	1.3 square metres of a stratum of subsoil below river (River Thames), foreshore and bed thereof where the upper surface of the stratum of the sub-soil is at a level equivalent to -40.6m (minus forty point six metres) OD (Ordnance Datum) or thereabout at its western boundary and -40.6m (minus forty point six metres) OD (Ordnance Datum) or thereabouts at its eastern boundary, and the lower surface of the stratum of the sub-soil is at a level equivalent to -61.6m (minus sixty one point six metres) OD (Ordnance Datum) or thereabout at its western boundary and -61.6m (minus sixty one point six metres) OD (Ordnance Datum) or thereabouts at its eastern boundary.	20 - London Borough of Tower Hamlets	AGL594568	
MNTLD/2029	204.9 square metres of a stratum of subsoil below river (River Thames) and bed thereof where the upper surface of the stratum of the sub-soil is at a level equivalent to -40.8m (minus forty point eight metres) OD (Ordnance Datum) or thereabout at its western boundary and -40.7m (minus forty point seven metres) OD (Ordnance Datum) or thereabouts at its eastern boundary, and the lower surface of the stratum of the sub-soil is at a level equivalent to -61.7m (minus sixty one point seven metres) OD (Ordnance Datum) or thereabout at its western boundary and -61.7m (minus sixty one point seven metres) OD (Ordnance Datum) or thereabouts at its eastern boundary.	37 - London Borough of Tower Hamlets	AGL594568	
MNTLD/2031	43.8 square metres of a stratum of subsoil below pier (Free Trade Wharf) and river (River Thames), foreshore and bed thereof where the upper surface of the stratum of the sub-soil is at a level equivalent to -41m (minus forty one metres) OD (Ordnance Datum) or thereabout at its western boundary and -40.9m (minus forty point nine metres) OD (Ordnance Datum) or thereabouts at its eastern boundary, and the lower surface of the stratum of the sub-soil is at a level equivalent to -61.9m (minus sixty one point nine metres) OD (Ordnance Datum) or thereabout at its western boundary and -61.9m (minus sixty one point nine metres) OD (Ordnance Datum) or thereabouts at its eastern boundary.	40 - London Borough of Tower Hamlets	AGL576257, EGL192844	
MNTLD/2032	3 square metres of a stratum of subsoil below river (River Thames), foreshore and bed thereof where the upper surface of the stratum of the sub-soil is at a level equivalent to -41m (minus forty one metres) OD (Ordnance Datum) or thereabout at its western boundary and -41m (minus forty one metres) OD (Ordnance Datum) or thereabouts at its eastern boundary, and the lower surface of the stratum of the sub-soil is at a level equivalent to -61.9m (minus sixty one point nine metres) OD (Ordnance Datum) or thereabout at its western boundary and -61.9m (minus sixty one point nine metres)	41 - London Borough of Tower Hamlets	AGL576257	

	OD (Ordnance Datum) or thereabouts at its eastern boundary.			
MNTLD/2033	3.8 square metres of a stratum of subsoil below river (River Thames), foreshore and bed thereof where the upper surface of the stratum of the sub-soil is at a level equivalent to -41m (minus forty one metres) OD (Ordnance Datum) or thereabout at its western boundary and -41m (minus forty one metres) OD (Ordnance Datum) or thereabouts at its eastern boundary, and the lower surface of the stratum of the sub-soil is at a level equivalent to -62m (minus sixty two metres) OD (Ordnance Datum) or thereabout at its western boundary and -62m (minus sixty two metres) OD (Ordnance Datum) or thereabouts at its eastern boundary.	41 - London Borough of Tower Hamlets	AGL576257	
MNTLD/2034	8729.2 square metres of a stratum of subsoil below river (River Thames), foreshore and bed thereof where the upper surface of the stratum of the sub-soil is at a level equivalent to -40.8m (minus forty point eight metres) OD (Ordnance Datum) or thereabout at its western boundary and -41.4m (minus forty one point four metres) OD (Ordnance Datum) or thereabouts at its eastern boundary, and the lower surface of the stratum of the sub-soil is at a level equivalent to -61.8m (minus sixty one point eight metres) OD (Ordnance Datum) or thereabout at its western boundary and -62.4m (minus sixty two point four metres) OD (Ordnance Datum) or thereabouts at its eastern boundary.	39 - London Borough of Tower Hamlets	AGL576257, AGL594568	
MNTLD/2164	11.1 square metres of a stratum of subsoil below river (River Lea), foreshore, banks and bed thereof where the upper surface of the stratum of the sub-soil is at a level equivalent to -44.8m (minus forty four point eight metres) OD (Ordnance Datum) or thereabout at its western boundary and -44.8m (minus forty four point eight metres) OD (Ordnance Datum) or thereabouts at its eastern boundary, and the lower surface of the stratum of the sub-soil is at a level equivalent to -65.7m (minus sixty five point seven metres) OD (Ordnance Datum) or thereabout at its western boundary and -65.7m (minus sixty five point seven metres) OD (Ordnance Datum) or thereabouts at its eastern boundary.	8 - London Borough of Newham	TGL592523	
MNTLD/2167	234.8 square metres of a stratum of subsoil below bridge carrying private road and footways (Twelve Trees Crescent) above river (River Lee), foreshore and bed thereof where the upper surface of the stratum of the sub-soil is at a level equivalent to -44.8m (minus forty four point eight metres) OD (Ordnance Datum) or thereabout at its western boundary and -44.8m (minus forty four point eight metres) OD (Ordnance Datum) or thereabouts at its eastern boundary, and the lower surface of the stratum of the sub-soil is at a level equivalent to -65.7m (minus sixty five point seven metres) OD (Ordnance Datum) or thereabout at its western boundary and -65.7m (minus sixty five point seven metres) OD (Ordnance Datum) or thereabouts at its eastern boundary.	9 - London Borough of Newham	EGL512707, TGL592523	
MNTLD/2169	445.5 square metres of a stratum of subsoil below river (River Lee), foreshore and bed thereof where the upper surface of the stratum of the sub-soil is at a level equivalent to -44.8m (minus forty four point eight metres) OD (Ordnance Datum) or thereabout at its western boundary and -44.8m (minus forty four point eight metres) OD (Ordnance Datum) or thereabouts at its eastern boundary, and the lower surface of the stratum	10 - London Borough of Newham	TGL592523	

	of the sub-soil is at a level equivalent to -65.7m (minus sixty five point seven metres) OD (Ordnance Datum) or thereabout at its western boundary and -65.8m (minus sixty five point eight metres) OD (Ordnance Datum) or thereabouts at its eastern boundary.			
MNTLD/2170	75.8 square metres of a stratum of subsoil below footbridge carrying public footway and river (River Lea), foreshore and bed thereof where the upper surface of the stratum of the sub-soil is at a level equivalent to -44.8m (minus forty four point eight metres) OD (Ordnance Datum) or thereabout at its western boundary and -44.8m (minus forty four point eight metres) OD (Ordnance Datum) or thereabouts at its eastern boundary, and the lower surface of the stratum of the sub-soil is at a level equivalent to -65.8m (minus sixty five point eight metres) OD (Ordnance Datum) or thereabout at its western boundary and -65.8m (minus sixty five point eight metres) OD (Ordnance Datum) or thereabouts at its eastern boundary.	11 - London Borough of Newham	TGL592523	
MNTLD/2171	584.4 square metres of a stratum of subsoil below river (River Lee), foreshore and bed thereof where the upper surface of the stratum of the sub-soil is at a level equivalent to -44.8m (minus forty four point eight metres) OD (Ordnance Datum) or thereabout at its western boundary and -44.9m (minus forty four point nine metres) OD (Ordnance Datum) or thereabouts at its eastern boundary, and the lower surface of the stratum of the sub-soil is at a level equivalent to -65.8m (minus sixty five point eight metres) OD (Ordnance Datum) or thereabout at its western boundary and -65.9m (minus sixty five point nine metres) OD (Ordnance Datum) or thereabouts at its eastern boundary.	12 - London Borough of Newham	TGL592523	
MNTLD/2178	770 square metres of a stratum of subsoil below river (Channelsea River), foreshore, banks and bed thereof where the upper surface of the stratum of the sub-soil is at a level equivalent to -45.1m (minus forty five point one metres) OD (Ordnance Datum) or thereabout at its western boundary and -45.2m (minus forty five point two metres) OD (Ordnance Datum) or thereabouts at its eastern boundary, and the lower surface of the stratum of the sub-soil is at a level equivalent to -66.1m (minus sixty six point one metres) OD (Ordnance Datum) or thereabout at its western boundary and -66.2m (minus sixty six point two metres) OD (Ordnance Datum) or thereabouts at its eastern boundary.	18 - London Borough of Newham	TGL592523	
MNTLD/2179	68.4 square metres of a stratum of subsoil below river (Prescott Channel), foreshore, banks and bed thereof where the upper surface of the stratum of the sub-soil is at a level equivalent to -45.2m (minus forty five point two metres) OD (Ordnance Datum) or thereabout at its western boundary and -45.3m (minus forty five point three metres) OD (Ordnance Datum) or thereabouts at its eastern boundary, and the lower surface of the stratum of the sub-soil is at a level equivalent to -66.2m (minus sixty six point two metres) OD (Ordnance Datum) or thereabout at its western boundary and -66.3m (minus sixty six point three metres) OD (Ordnance Datum) or thereabouts at its eastern boundary.	19 - London Borough of Newham	TGL425012	
MNTLD/2183	1282.6 square metres of a stratum of subsoil below river (Prescott Channel) foreshore, banks and bed thereof, public footway and land south of pumping station (Abbey Mills Pumping Station) where the upper surface of the stratum of the sub-soil is at a level equivalent to -45.3m	22 - London Borough of Newham	TGL425012	

	(minus forty five point three metres) OD (Ordnance Datum) or thereabout at its western boundary and -45.4m (minus forty five point four metres) OD (Ordnance Datum) or thereabouts at its eastern boundary, and the lower surface of the stratum of the sub-soil is at a level equivalent to -66.2m (minus sixty six point two metres) OD (Ordnance Datum) or thereabout at its western boundary and -66.4m (minus sixty six point four metres) OD (Ordnance Datum) or thereabouts at its eastern boundary.			
MNTLD/2184	0.9 square metres of a stratum of subsoil below river (Prescott Channel), foreshore, banks and bed thereof, grassed area and public footway where the upper surface of the stratum of the sub-soil is at a level equivalent to -45.4m (minus forty five point four metres) OD (Ordnance Datum) or thereabout at its western boundary and -45.4m (minus forty five point four metres) OD (Ordnance Datum) or thereabouts at its eastern boundary, and the lower surface of the stratum of the sub-soil is at a level equivalent to -66.4m (minus sixty six point four metres) OD (Ordnance Datum) or thereabout at its western boundary and -66.4m (minus sixty six point four metres) OD (Ordnance Datum) or thereabouts at its eastern boundary.	27 - London Borough of Newham	TGL425012	
MNTLD/2186	110.5 square metres of a stratum of subsoil below pier (Luna House) and river (River Thames), foreshore and bed thereof where the upper surface of the stratum of the sub-soil is at a level equivalent to -39m (minus thirty nine metres) OD (Ordnance Datum) or thereabout at its western boundary and -39m (minus thirty nine metres) OD (Ordnance Datum) or thereabouts at its eastern boundary, and the lower surface of the stratum of the sub-soil is at a level equivalent to -58.8m (minus fifty eight point eight metres) OD (Ordnance Datum) or thereabout at its western boundary and -58.8m (minus fifty eight point eight metres) OD (Ordnance Datum) or thereabouts at its eastern boundary.	13 - London Borough of Southwark	Unregistered	
MNTLD/2187	87 square metres of a stratum of subsoil below hardstanding (Luna House) and river (River Thames), foreshore and bed thereof where the upper surface of the stratum of the sub-soil is at a level equivalent to -39m (minus thirty nine metres) OD (Ordnance Datum) or thereabout at its western boundary and -39m (minus thirty nine metres) OD (Ordnance Datum) or thereabouts at its eastern boundary, and the lower surface of the stratum of the sub-soil is at a level equivalent to -58.8m (minus fifty eight point eight metres) OD (Ordnance Datum) or thereabout at its western boundary and -58.8m (minus fifty eight point eight metres) OD (Ordnance Datum) or thereabouts at its eastern boundary.	16 - London Borough of Southwark	Unregistered	
MNTLD/2188	375.3 square metres of a stratum of subsoil below river (River Thames), foreshore and bed thereof where the upper surface of the stratum of the sub-soil is at a level equivalent to -39m (minus thirty nine metres) OD (Ordnance Datum) or thereabout at its western boundary and -39.1m (minus thirty nine point one metres) OD (Ordnance Datum) or thereabouts at its eastern boundary, and the lower surface of the stratum of the sub-soil is at a level equivalent to -58.8m (minus fifty eight point eight metres) OD (Ordnance Datum) or thereabout at its western boundary and -58.9m (minus fifty eight point nine metres) OD (Ordnance Datum) or	15 - London Borough of Southwark	TGL498256	

	thereabouts at its eastern boundary.			
MNTLD/2199	3.9 square metres of a stratum of subsoil below hardstanding and access (Shadwell Stairs), and river (River Thames), foreshore and bed thereof where the upper surface of the stratum of the sub-soil is at a level equivalent to -40.5m (minus forty point five metres) OD (Ordnance Datum) or thereabout at its western boundary and -40.5m (minus forty point five metres) OD (Ordnance Datum) or thereabouts at its eastern boundary, and the lower surface of the stratum of the sub-soil is at a level equivalent to -61.5m (minus sixty one point five metres) OD (Ordnance Datum) or thereabout at its western boundary and -61.5m (minus sixty one point five metres) OD (Ordnance Datum) or thereabouts at its eastern boundary.	12 - London Borough of Tower Hamlets	AGL594568	
MNTLD/2200	5653.5 square metres of a stratum of subsoil below river (River Thames), foreshore and bed thereof where the upper surface of the stratum of the sub-soil is at a level equivalent to -39.7m (minus thirty nine point seven metres) OD (Ordnance Datum) or thereabout at its western boundary and -40.1m (minus forty point one metres) OD (Ordnance Datum) or thereabouts at its eastern boundary, and the lower surface of the stratum of the sub-soil is at a level equivalent to -60.7m (minus sixty point seven metres) OD (Ordnance Datum) or thereabout at its western boundary and -61m (minus sixty one metres) OD (Ordnance Datum) or thereabouts at its eastern boundary.	6 - London Borough of Tower Hamlets	AGL608209	
MNTLD/2231	5.3 square metres of a stratum of subsoil below river (Prescott Channel), foreshore, banks and bed thereof where the upper surface of the stratum of the sub-soil is at a level equivalent to -45.3m (minus forty five point three metres) OD (Ordnance Datum) or thereabout at its western boundary and -45.2m (minus forty five point two metres) OD (Ordnance Datum) or thereabouts at its eastern boundary, and the lower surface of the stratum of the sub-soil is at a level equivalent to -66.2m (minus sixty six point two metres) OD (Ordnance Datum) or thereabout at its western boundary and -66.2m (minus sixty six point two metres) OD (Ordnance Datum) or thereabouts at its eastern boundary.	19 - London Borough of Newham	TGL592523	
MNTLD/2268	1.6 square metres of a stratum of subsoil below river (River Lea), foreshore, banks and bed thereof where the upper surface of the stratum of the sub-soil is at a level equivalent to -44.8m (minus forty four point eight metres) OD (Ordnance Datum) or thereabout at its western boundary and -44.8m (minus forty four point eight metres) OD (Ordnance Datum) or thereabouts at its eastern boundary, and the lower surface of the stratum of the sub-soil is at a level equivalent to -65.7m (minus sixty five point seven metres) OD (Ordnance Datum) or thereabout at its western boundary and -65.7m (minus sixty five point seven metres) OD (Ordnance Datum) or thereabouts at its eastern boundary.	8 - London Borough of Newham	TGL592523	
MNTLD/2275	12 square metres of a stratum of subsoil below hardstanding (Chambers Wharf) where the upper surface of the stratum of the sub-soil is at a level equivalent to -38.7m (minus thirty eight point seven metres) OD (Ordnance Datum) or thereabout at its western boundary and -38.7m (minus thirty eight point seven metres) OD (Ordnance Datum) or thereabouts at its eastern boundary, and the lower surface of the stratum of the sub-soil is at a level equivalent to -59.7m (minus fifty	29 - London Borough of Southwark	TGL498256	

	nine point seven metres) OD (Ordnance Datum) or thereabout at its western boundary and -59.7m (minus fifty nine point seven metres) OD (Ordnance Datum) or thereabouts at its eastern boundary.			
PUTEF/2002	290.7 square metres of a stratum of subsoil below river (River Thames) and bed thereof where the upper surface of the stratum of the sub-soil is at a level equivalent to -22.4m (minus Twenty Two Point Four metres) OD (Ordnance Datum) or thereabout at its western boundary and -22.4m (minus Twenty Two Point Four metres) OD (Ordnance Datum) or thereabouts at its eastern boundary, and the lower surface of the stratum of the sub-soil is at a level equivalent to -36.6m (minus Thirty Six Point Six metres) OD (Ordnance Datum) or thereabout at its western boundary and -36.6m (minus Thirty Six Point Six metres) OD (Ordnance Datum) or thereabouts at its eastern boundary.	17a - London Borough of Wandsworth	TGL499814	
PUTEF/2035	23.2 square metres of a stratum of subsoil below river (River Thames), foreshore and bed thereof where the upper surface of the stratum of the sub-soil is at a level equivalent to -22.4m (minus Twenty Two Point Four metres) OD (Ordnance Datum) or thereabout at its western boundary and -22.4m (minus Twenty Two Point Four metres) OD (Ordnance Datum) or thereabouts at its eastern boundary, and the lower surface of the stratum of the sub-soil is at a level equivalent to -36.6m (minus Thirty Six Point Six metres) OD (Ordnance Datum) or thereabout at its western boundary and -36.6m (minus Thirty Six Point Six metres) OD (Ordnance Datum) or thereabouts at its eastern boundary.	12 - London Borough of Wandsworth	TGL499814	
PUTEF/2036	0.2 square metres of a stratum of subsoil below river (River Thames), foreshore and bed thereof where the upper surface of the stratum of the sub-soil is at a level equivalent to -22.4m (minus Twenty Two Point Four metres) OD (Ordnance Datum) or thereabout at its western boundary and -22.4m (minus Twenty Two Point Four metres) OD (Ordnance Datum) or thereabouts at its eastern boundary, and the lower surface of the stratum of the sub-soil is at a level equivalent to -36.6m (minus Thirty Six Point Six metres) OD (Ordnance Datum) or thereabout at its western boundary and -36.6m (minus Thirty Six Point Six metres) OD (Ordnance Datum) or thereabouts at its eastern boundary.	12a - London Borough of Wandsworth	TGL499814	
PUTEF/2043	203.2 square metres of a stratum of subsoil below river (River Thames), foreshore and bed thereof where the upper surface of the stratum of the sub-soil is at a level equivalent to -22.4m (minus Twenty Two Point Four metres) OD (Ordnance Datum) or thereabout at its western boundary and -22.4m (minus Twenty Two Point Four metres) OD (Ordnance Datum) or thereabouts at its eastern boundary, and the lower surface of the stratum of the sub-soil is at a level equivalent to -36.6m (minus Thirty Six Point Six metres) OD (Ordnance Datum) or thereabout at its western boundary and -36.6m (minus Thirty Six Point Six metres) OD (Ordnance Datum) or thereabouts at its eastern boundary.	17 - London Borough of Wandsworth	TGL499814	

EXECUTION PAGE

2024-1964

The Common seal of **Thames Water**)
Utilities Limited was affixed in the)
presence of:)



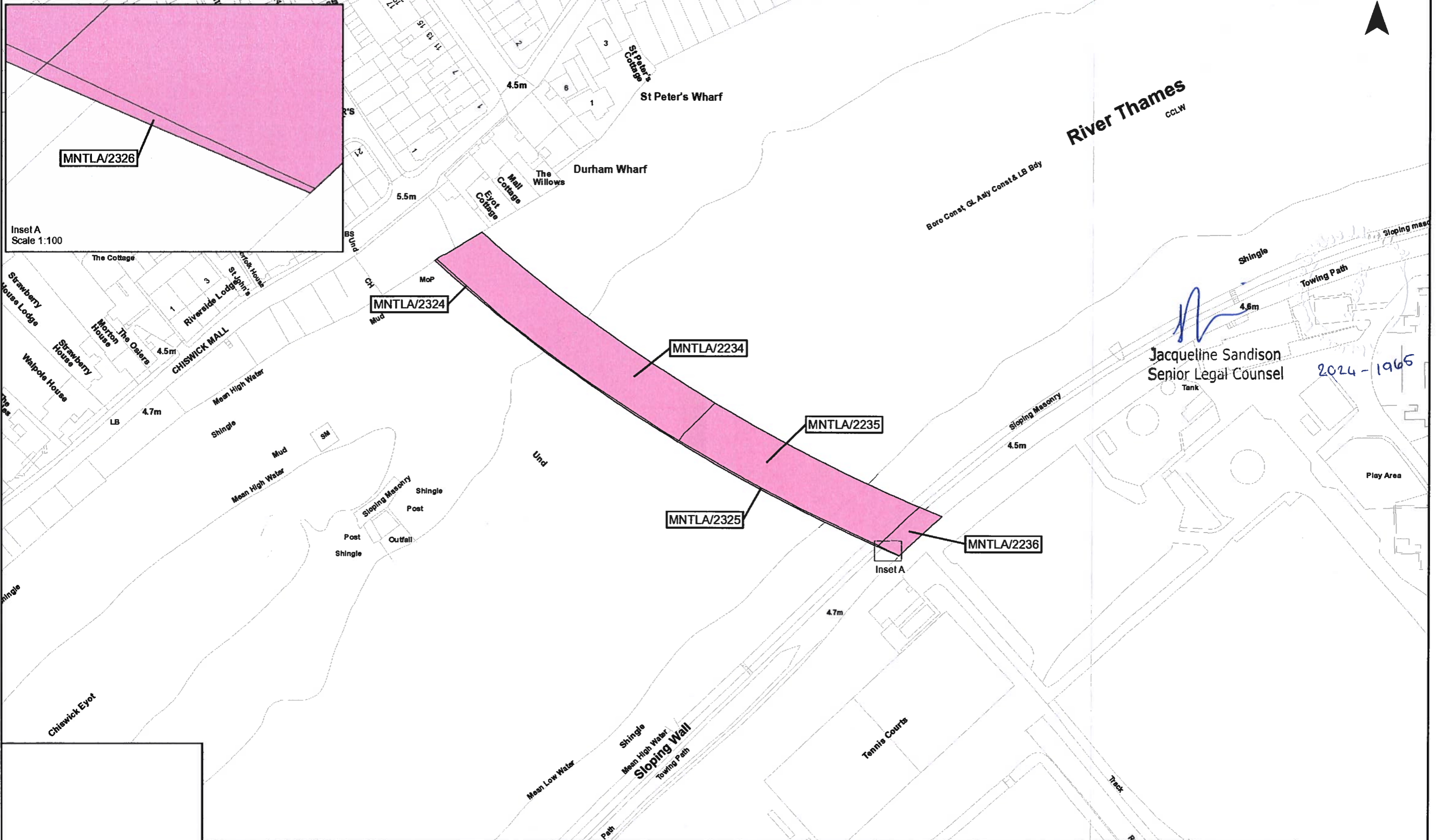
Jacqueline Sandison
Senior Legal Counsel

.....
Authorised Signatory

31 July 2024


.....
Date

This map is reproduced from Ordnance Survey material with permission of Ordnance Survey on behalf of the Controller of Her Majesty's Stationery Office © Crown Copyright. Unauthorised reproduction infringes Crown Copyright and may lead to prosecution or civil proceedings. 100022432 2024

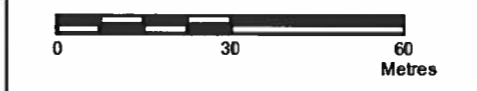


Inset A
Scale 1:100

Jacqueline Sandison
Senior Legal Counsel
2024-1966

The Common seal of Thames Water Utilities Limited was affixed in the presence of

 Authorised Signatory
 Dated: 31 July 2024

Key
 Permanent Acquisition of Land

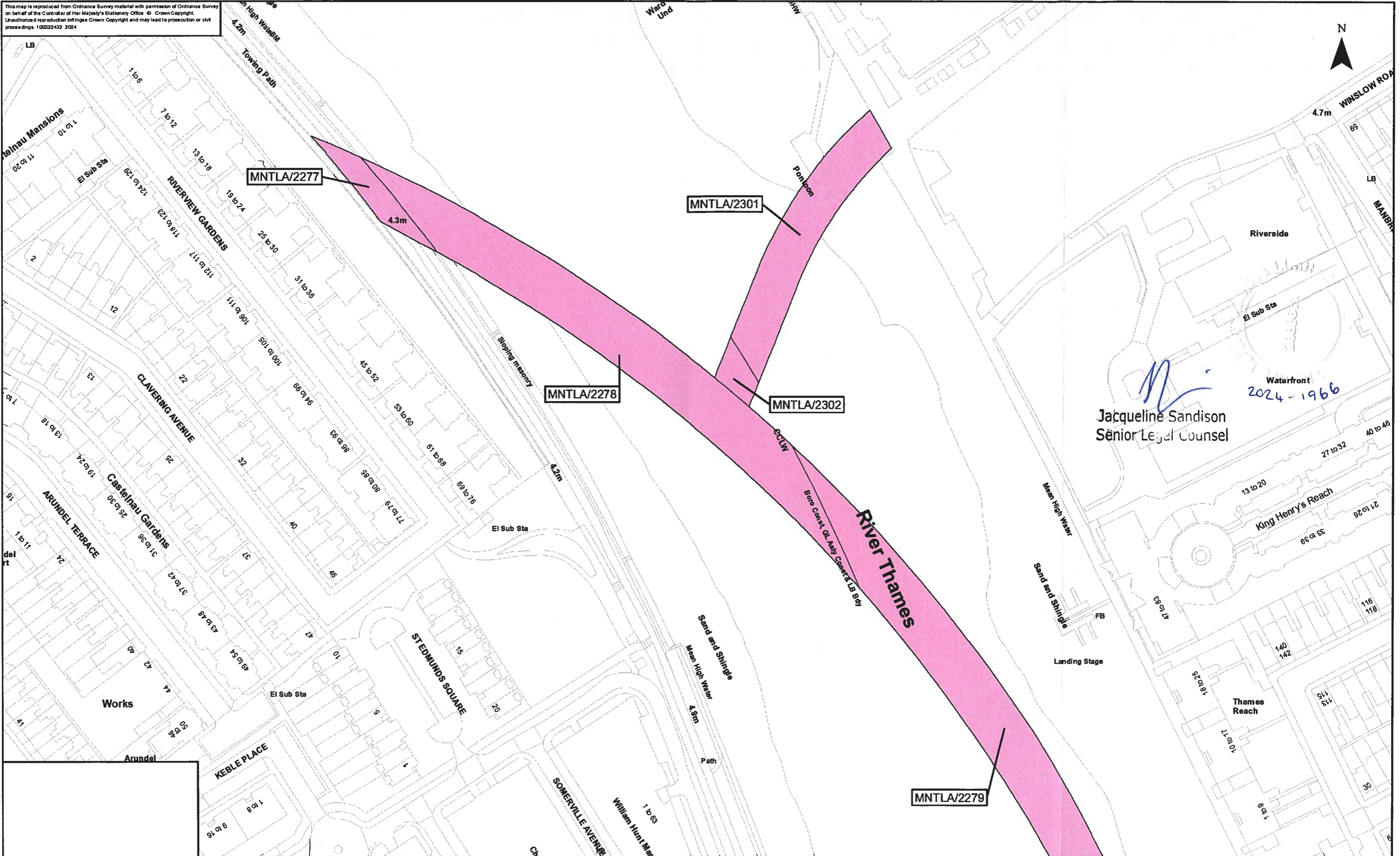


The Thames Water Utilities Limited (Thames Tideway Tunnel) Order 2014 (AS AMENDED) SI 2014 NO 2384
 Drawing Title
 Plan referred to in General Vesting Declaration No. 11 of The Thames Water Utilities Limited (Thames Tideway Tunnel) Order 2014 (AS AMENDED) SI 2014 NO 2384
 Status: For identification only
 Document Reference
 70054885-NTC-GVD-TR1&2-GVD11-0001


Rev	Revision Date	Revision Details	Drawn	Checked	Reviewed	App'd
C	09/07/2024		AB	JH	LC	VB


Date: 05/07/2024
 Scale at A3
 1:1,250



This map is reproduced from Ordnance Survey material with permission of Ordnance Survey on behalf of the Controller of Her Majesty's Stationery Office © Crown Copyright. Unauthorised reproduction infringes Crown Copyright and may lead to prosecution or civil proceedings. 100022432 2024



Jacqueline Sandison
 2024-1966
 Jacqueline Sandison
 Senior Legal Counsel

The Common seal of Thames Water Utilities Limited was affixed in the presence of:

 Authorised Signatory
 Dated: 31 July 2024

Key
 Permanent Acquisition of Land

Tideway

Date: 05/07/2024

Scale at A3
1:1,250

The Thames Water Utilities Limited (Thames Tideway Tunnel) Order 2014 (AS AMENDED) SI 2014 NO 2384

Plan referred to in General Vesting Declaration No. 11 of The Thames Water Utilities Limited (Thames Tideway Tunnel) Order 2014 (AS AMENDED) SI 2014 NO 2384

For identification only

Document Reference
70054885-NTC-GVD-TR1&2-GVD11-0002

This map is reproduced from Ordnance Survey material with permission of Ordnance Survey on behalf of the Controller of Her Majesty's Stationery Office. © Crown Copyright. Unauthorised reproduction infringes Crown Copyright and may lead to prosecution or civil proceedings. 100022432 2024



MNTLA/2279

Sand and Shingle

The Common seal of Thames Water Utilities Limited was affixed in the presence of

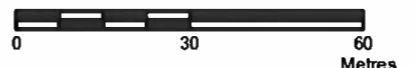
[Signature]

Authorised Signatory

Dated: 31 July 2024

Key

 Permanent Acquisition of Land



Date: 05/07/2024

Scale at A3 1:1,250

The Thames Water Utilities Limited (Thames Tideway Tunnel) Order 2014 (AS AMENDED) SI 2014 NO 2384

Plan referred to in General Vesting Declaration No. 11 of The Thames Water Utilities Limited (Thames Tideway Tunnel) Order 2014 (AS AMENDED) SI 2014 NO 2384

For identification only

Document Reference 70054685-NTC-GVD-TR142-GVD11-0003

Rev	Revision Date	Revision Details	Drawn	Checked	Reviewed	Approved
C	05/07/2024		AB	JH	LC	VB

This map is reproduced from Ordnance Survey material with permission of Ordnance Survey on behalf of the Controller of Her Majesty's Stationery Office © Crown Copyright. Unauthorised reproduction infringes Crown Copyright and may lead to prosecution or civil proceedings. 100022432 2024





MNTLA/2279

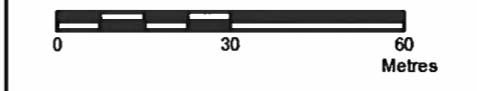
CCLW

J
 Jacqueline Sandison
 Senior Legal Counsel

2024-1969

The Common seal of Thames Water Utilities Limited was affixed in the presence of:

 Authorised Signatory
 Dated: 31 July 2024

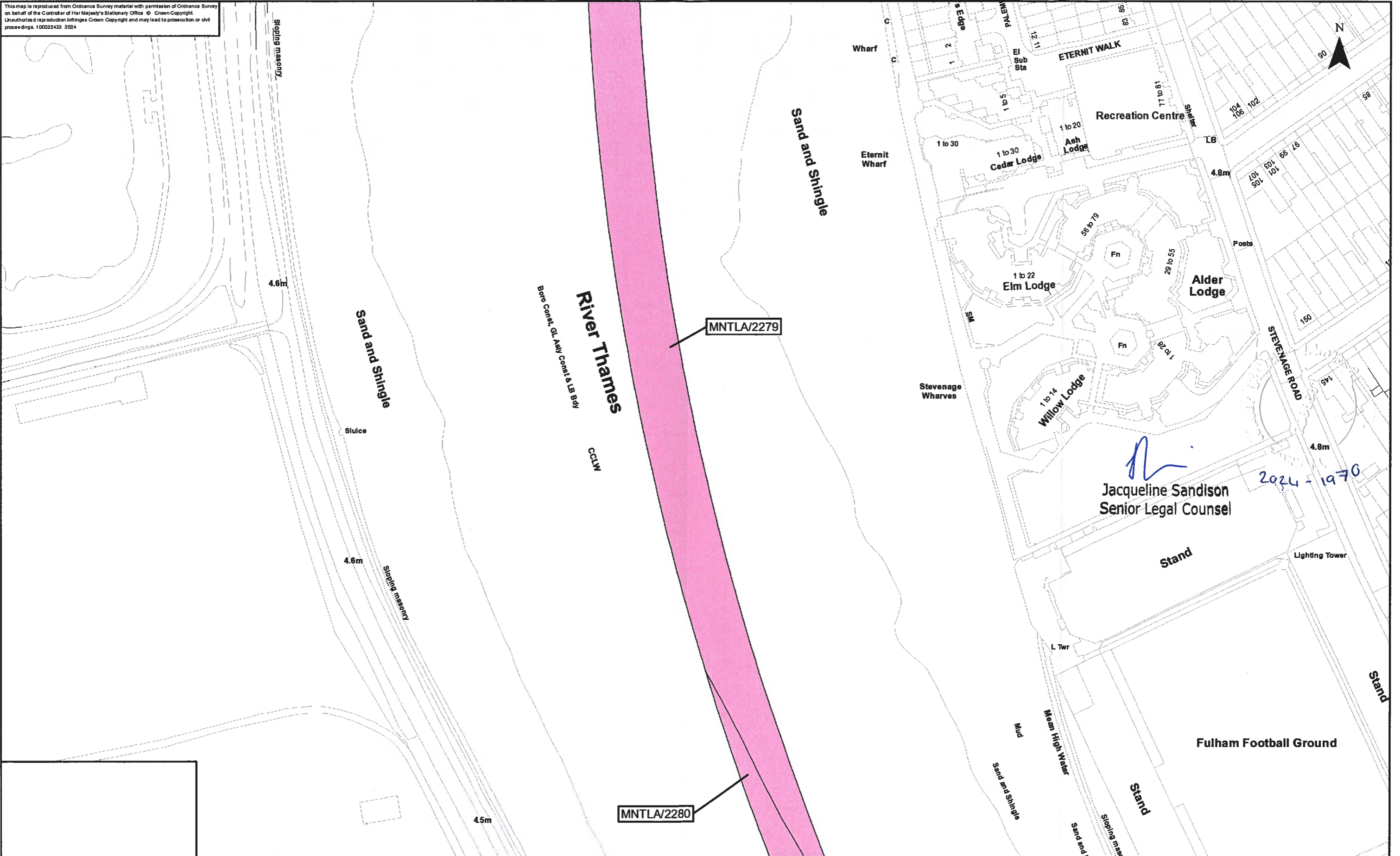
Key
 Permanent Acquisition of Land



Job Title
 The Thames Water Utilities Limited (Thames Tideway Tunnel) Order 2014 (AS AMENDED) SI 2014 NO 2384
 Drawing Title
 Plan referred to in General Vesting Declaration No 11 of The Thames Water Utilities Limited (Thames Tideway Tunnel) Order 2014 (AS AMENDED) SI 2014 NO 2384
 Date: 05/07/2024
 Scale at A3: 1:1,250
 Document Reference: 70054885-NTC-GVD-TR1&2-GVD11-0005

Rev	Revision Date	Revision Details	Drawn	Checked	Reviewed	Approved
C	05/07/2024		AB	JH	LC	VB

This map is reproduced from Ordnance Survey material with permission of Ordnance Survey on behalf of the Controller of Her Majesty's Stationary Office © Crown Copyright. Unauthorised reproduction infringes Crown Copyright and may lead to prosecution or civil proceedings. 100022432 2024




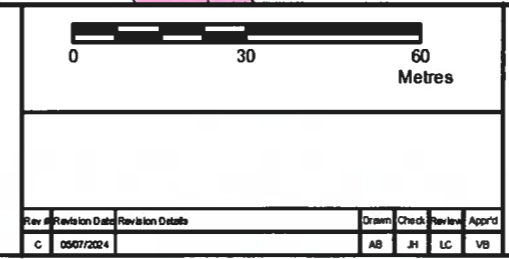
The Common seal of Thames Water Utilities Limited was affixed in the presence of:

[Signature]
 Authorised Signatory

Dated: *31 July 2024*

Key

	Permanent Acquisition of Land
--	-------------------------------



Date: 05/07/2024

Scale at A3: 1:1,250

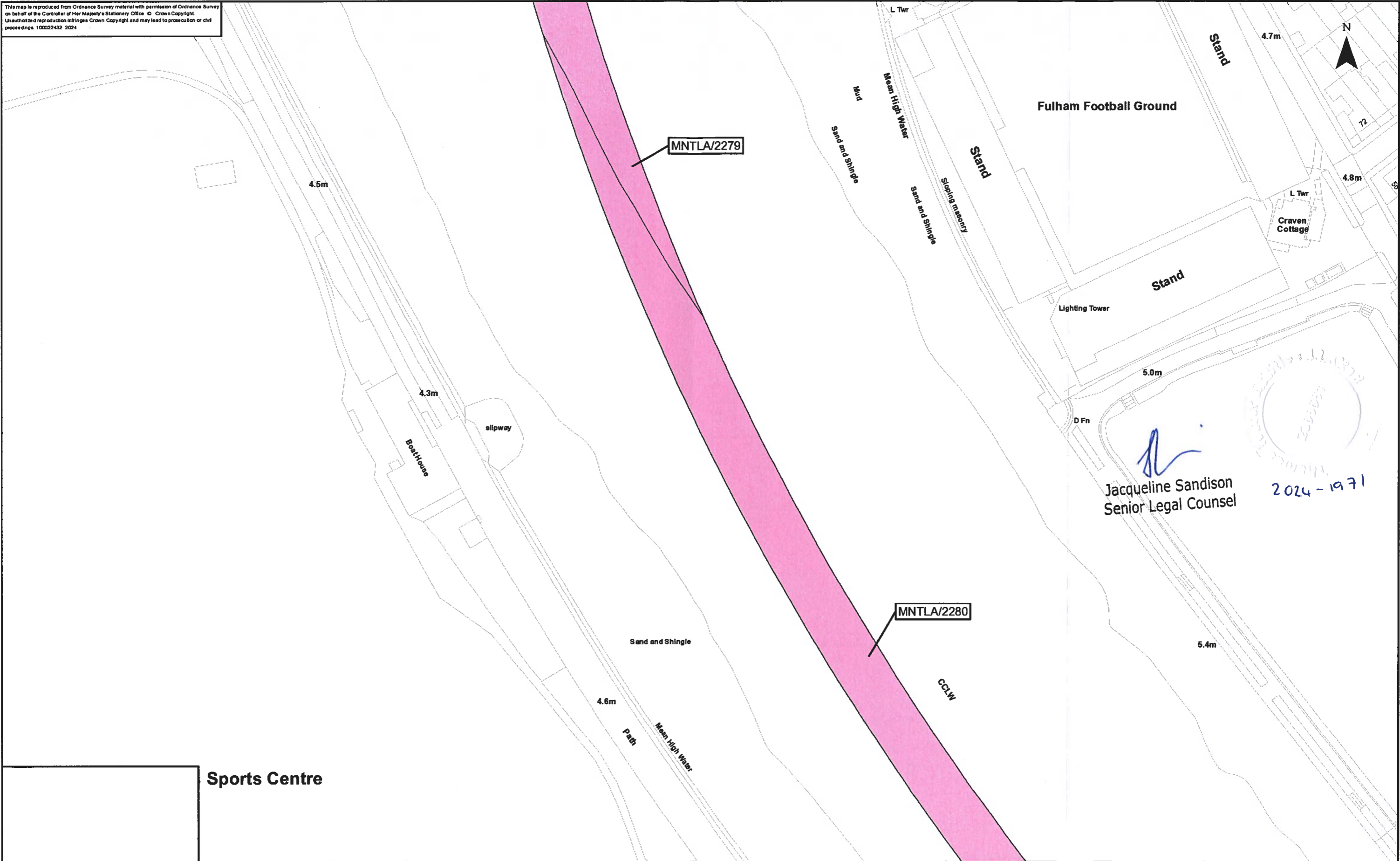
The Thames Water Utilities Limited (Thames Tideway Tunnel) Order 2014 (AS AMENDED) SI 2014 NO 2384

Plan referred to in General Vesting Declaration No. 11 of The Thames Water Utilities Limited (Thames Tideway Tunnel) Order 2014 (AS AMENDED) SI 2014 NO 2384

Status: For identification only

Document Reference: 70054885-NTC-GVD-TR1&2-GVD11-0008

This map is reproduced from Ordnance Survey material with permission of Ordnance Survey on behalf of the Controller of Her Majesty's Stationery Office. © Crown Copyright. Unauthorised reproduction infringes Crown Copyright and may lead to prosecution or civil proceedings. 100022432 2024



Jacqueline Sandison
 Jacqueline Sandison
 Senior Legal Counsel

2024-1971

Sports Centre

The Common seal of Thames Water Utilities Limited was affixed in the presence of:

Jacqueline Sandison

Authorised Signatory

Dated: *31 July 2024*

Key

Permanent Acquisition of Land

0 30 60 Metres

Rev	Revision Date	Revision Details	Drawn	Checked	Reviewed	App'd
C	05/07/2024		AB	JH	LC	VB



Thames Water

Tideway

Date: 05/07/2024

Scale at A3
1:1,250

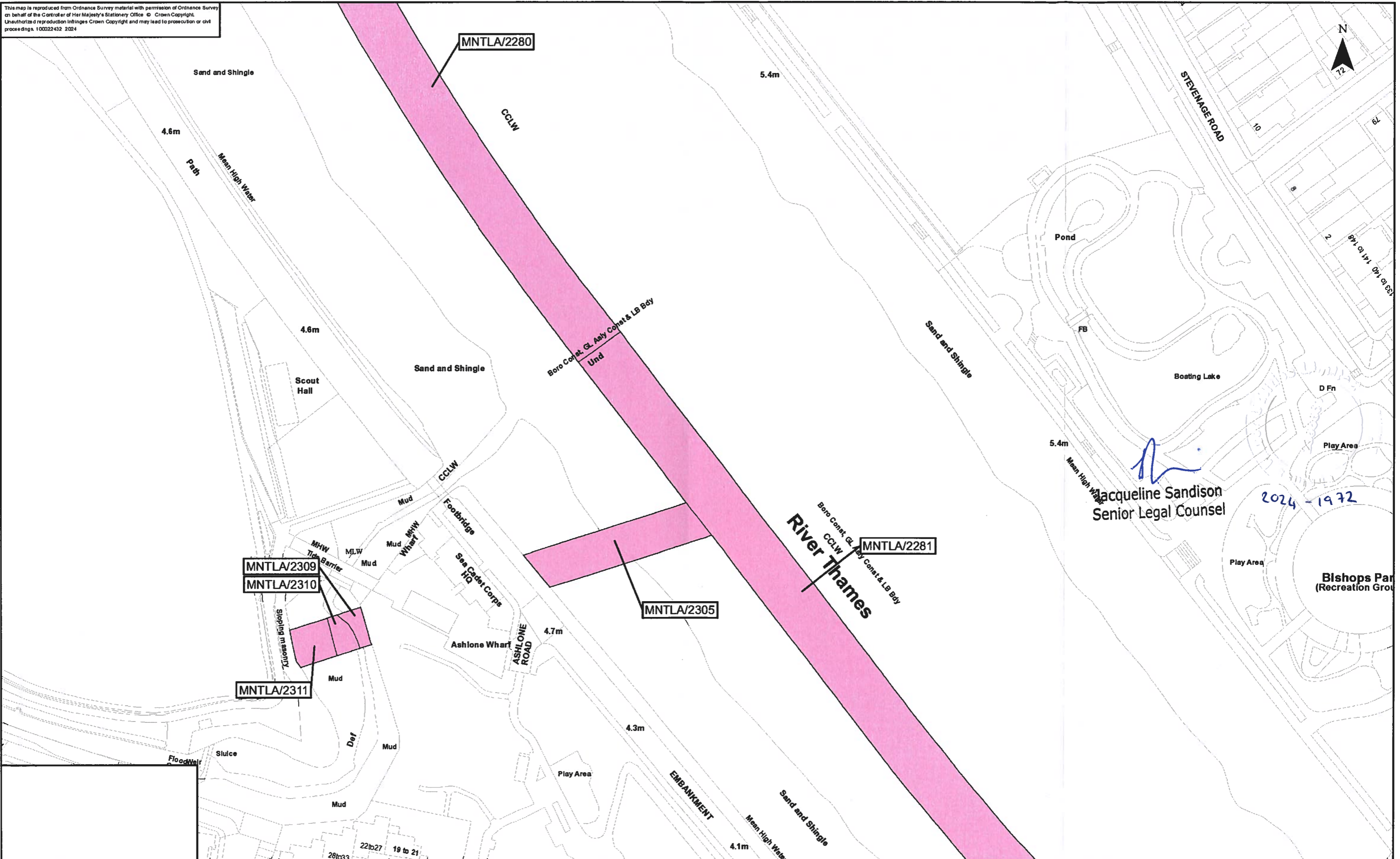
The Thames Water Utilities Limited (Thames Tideway Tunnel) Order 2014 (AS AMENDED) SI 2014 NO 2384

Drawing Title
Plan referred to in General Vesting Declaration No. 11 of The Thames Water Utilities Limited (Thames Tideway Tunnel) Order 2014 (AS AMENDED) SI 2014 NO 2384

Status
For identification only

Document Reference
70054885-NTC-GVD-TR 1&2-GVD11-0007

This map is reproduced from Ordnance Survey material with permission of Ordnance Survey on behalf of the Controller of Her Majesty's Stationery Office © Crown Copyright. Unauthorised reproduction infringes Crown Copyright and may lead to prosecution or civil proceedings. 100022432 2024



Handwritten signature
 Jacqueline Sandison
 Senior Legal Counsel
 2024-1972

The Common seal of Thames Water Utilities Limited was affixed in the presence of:
Handwritten signature
 Authorised Signatory
 Dated: 31 July 2024

Key

Permanent Acquisition of Land

Scale: 0 30 60 Metres

Rev #	Revision Date	Revision Details	Drawn	Check	Review	App'd
C	05/07/2024		AB	JH	LC	VB



Thames Water logo

Tideway

Date: 05/07/2024

Scale of A3: 1:1,250

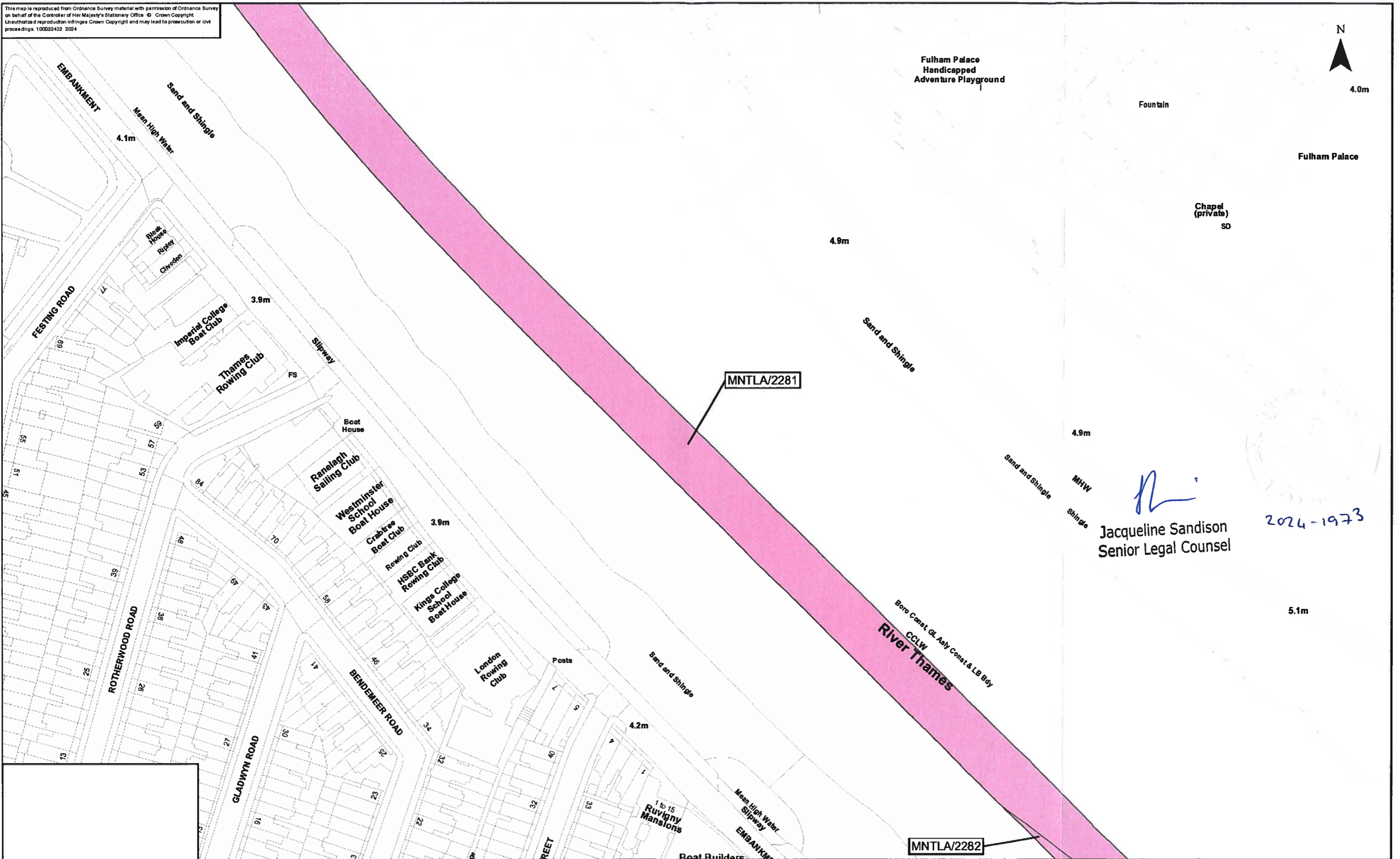
The Thames Water Utilities Limited (Thames Tideway Tunnel) Order 2014 (AS AMENDED) SI 2014 NO 2384

Plan referred to in General Vesting Declaration No. 11 of The Thames Water Utilities Limited (Thames Tideway Tunnel) Order 2014 (AS AMENDED) SI 2014 NO 2384

For identification only

Document Reference: 70054885-NTC-GVD-TR1&2-GVD11-0008

This map is reproduced from Ordnance Survey material with permission of Ordnance Survey on behalf of the Controller of Her Majesty's Stationary Office © Crown Copyright. Unauthorised reproduction infringes Crown Copyright and may lead to prosecution or civil proceedings. 100022432 2024



J.S.
 Jacqueline Sandison
 Senior Legal Counsel

2024-1973



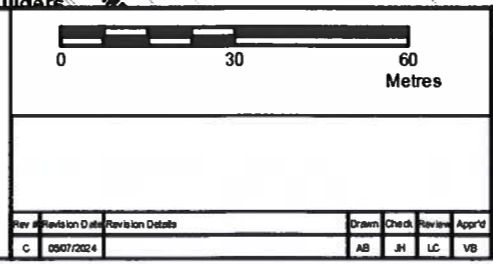
The Common seal of Thames Water Utilities Limited was affixed in the presence of:

J.S.
 Authorised Signatory

Dated: 31 July 2024

Key

Permanent Acquisition of Land



Tideway

Date: 05/07/2024

Scale at A3
1:1,250

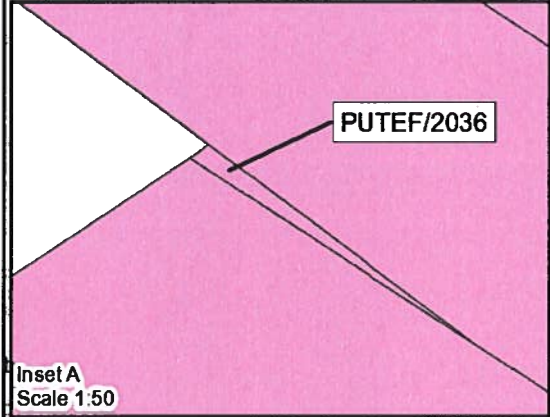
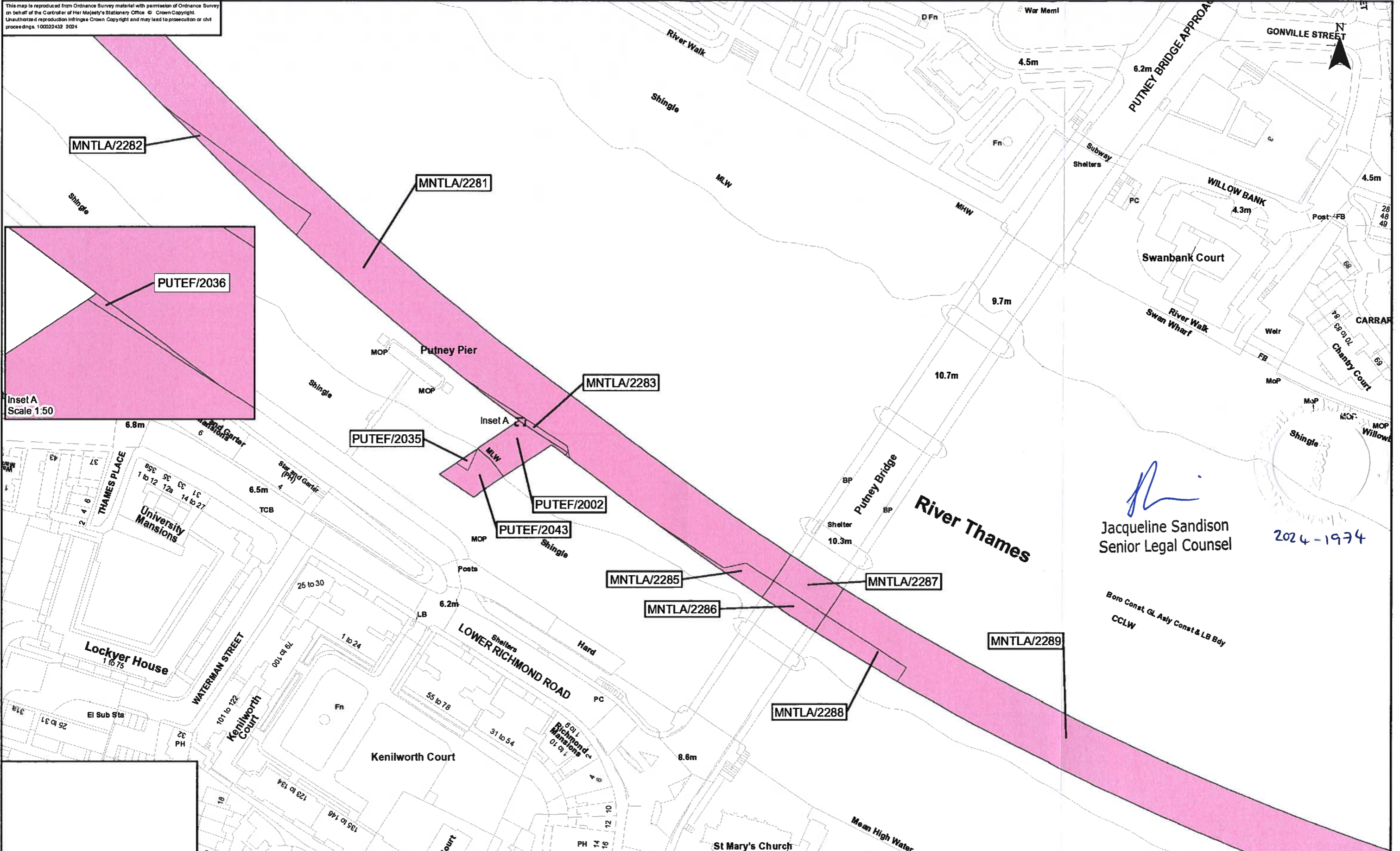
Job Title: The Thames Water Utilities Limited (Thames Tideway Tunnel) Order 2014 (AS AMENDED) SI 2014 NO 2384

Drawing Title: Plan referred to in General Vesting Declaration No. 11 of The Thames Water Utilities Limited (Thames Tideway Tunnel) Order 2014 (AS AMENDED) SI 2014 NO 2384

Status: For identification only


Document Reference: 70054885-NTC-GVD-TR1&2-GVD11-0009


This map is reproduced from Ordnance Survey material with permission of Ordnance Survey on behalf of the Controller of Her Majesty's Stationery Office. © Crown Copyright. Unauthorised reproduction infringes Crown Copyright and may lead to prosecution or civil proceedings. 100022432 2024

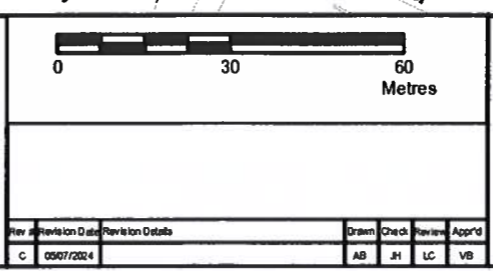


Jac
 Jacqueline Sandison
 Senior Legal Counsel
 2024-1974

Boro Const. GL. Asly Const & LB Bdy
 CCLW

The Common seal of Thames Water Utilities Limited was affixed in the presence of:

 Authorised Signatory
 Dated: 31 July 2024

Key
 Permanent Acquisition of Land

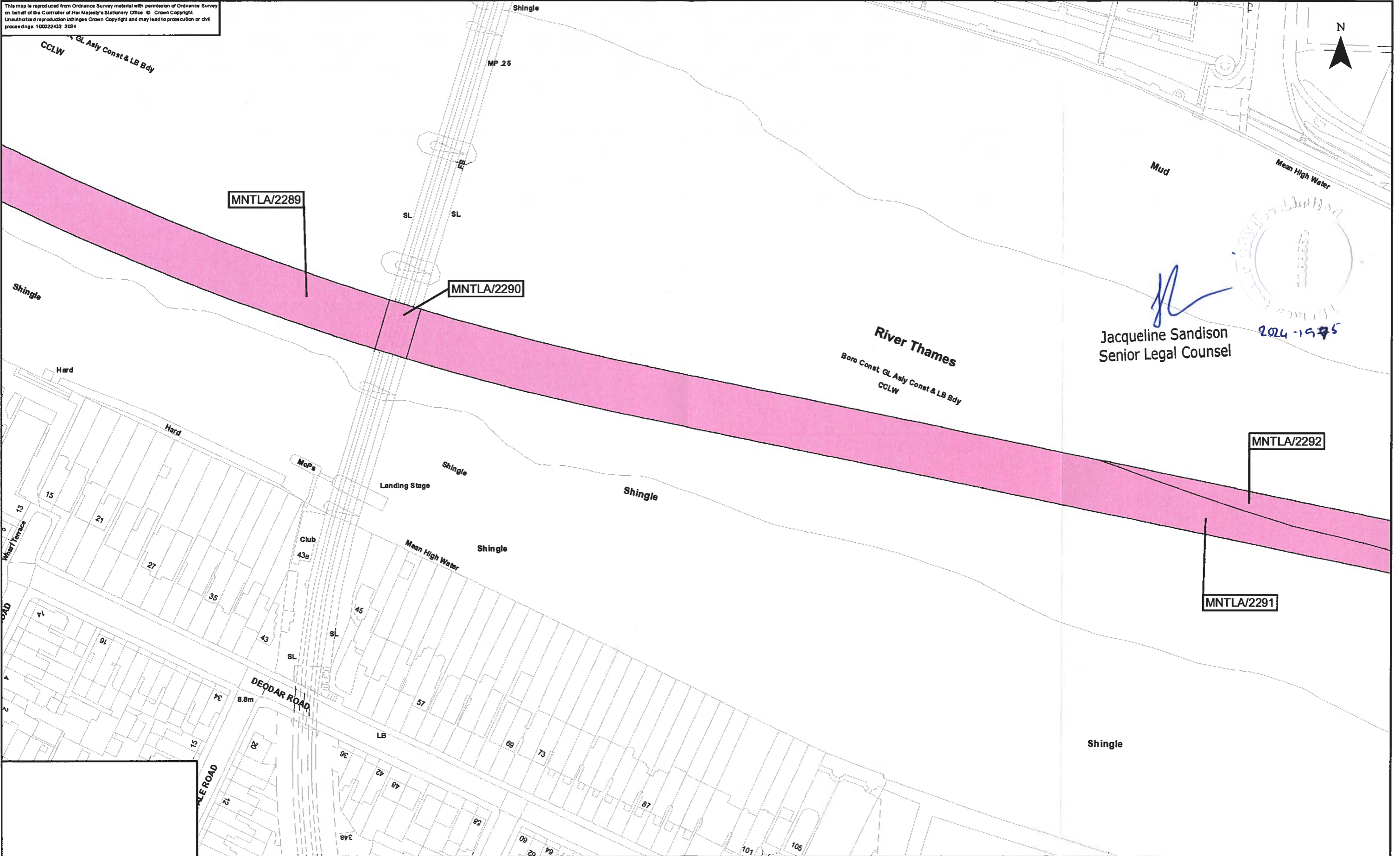





Date: 05/07/2024
 Scale at A3
 1:1,250


The Thames Water Utilities Limited (Thames Tideway Tunnel) Order 2014 (AS AMENDED) SI 2014 NO 2384
 Drawing Title
 Plan referred to in General Vesting Declaration No. 11 of The Thames Water Utilities Limited (Thames Tideway Tunnel) Order 2014 (AS AMENDED) SI 2014 NO 2384
 Status
 For identification only
 Document Reference
 70054885-NTC-GVD-TR1&2-GVD11-0010

This map is reproduced from Ordnance Survey material with permission of Ordnance Survey on behalf of the Controller of Her Majesty's Stationery Office © Crown Copyright. Unauthorised reproduction infringes Crown Copyright and may lead to prosecution or civil proceedings. 100022432 2024




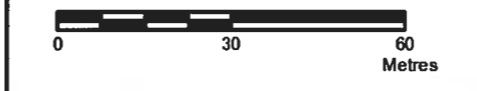

 Jacqueline Sandison
 Senior Legal Counsel
 2024-1975

The Common seal of Thames Water Utilities Limited was affixed in the presence of:


 Authorised Signatory
 Dated: 31 July 2024

Key

 Permanent Acquisition of Land



Job Title: The Thames Water Utilities Limited (Thames Tideway Tunnel) Order 2014 (AS AMENDED) SI 2014 NO 2384

Drawing Title: Plan referred to in General Vesting Declaration No. 11 of The Thames Water Utilities Limited (Thames Tideway Tunnel) Order 2014 (AS AMENDED) SI 2014 NO 2384

Status: For identification only

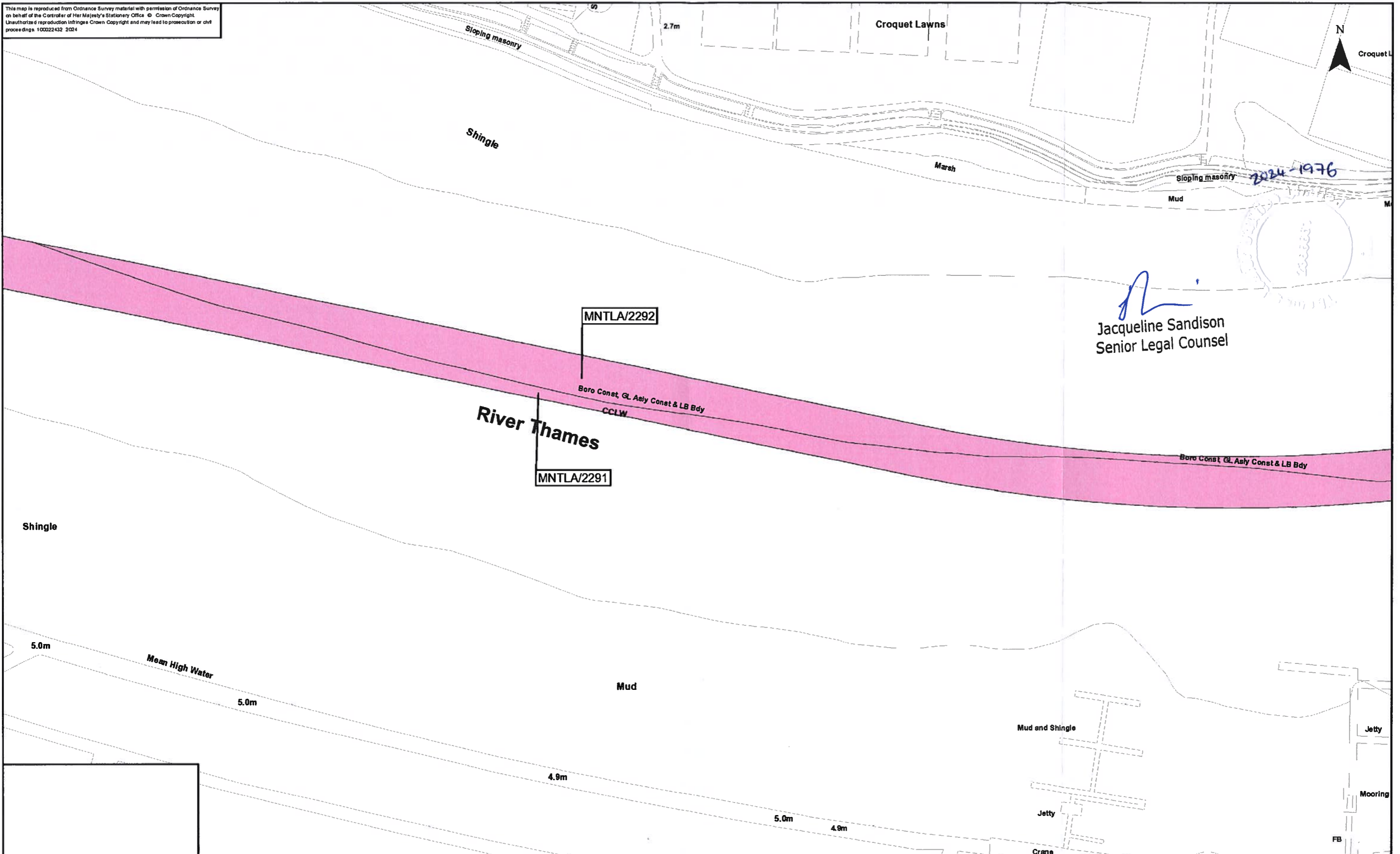
Document Reference: 70054885-NTC-GVD-TR1&2-GVD11-0011

Rev #	Revision Date	Revision Details	Drawn	Checked	Reviewed	Approved
C	05/07/2024		AB	JH	LC	VB

Date: 05/07/2024

Scale at A3: 1:1,250

This map is reproduced from Ordnance Survey material with permission of Ordnance Survey on behalf of the Controller of Her Majesty's Stationery Office. © Crown Copyright. Unauthorised reproduction infringes Crown Copyright and may lead to prosecution or civil proceedings. 100022432 2024



JL
 Jacqueline Sandison
 Senior Legal Counsel

River Thames

MNTLA/2292

MNTLA/2291

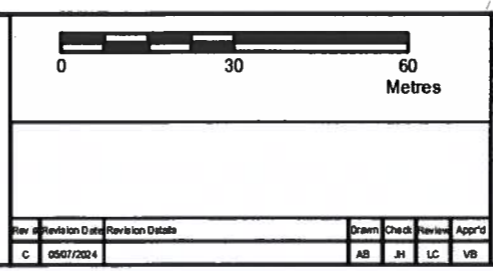
Boro Const, GL, Asly Const & LB Bdy
 CCLW

Boro Const, GL, Asly Const & LB Bdy

The Common seal of Thames Water Utilities Limited was affixed in the presence of
[Signature]
 Authorised Signatory
 Dated: 31 July 2024

Key

Permanent Acquisition of Land



Tideway

Date: 05/07/2024

Scale at A3: 1:1,250

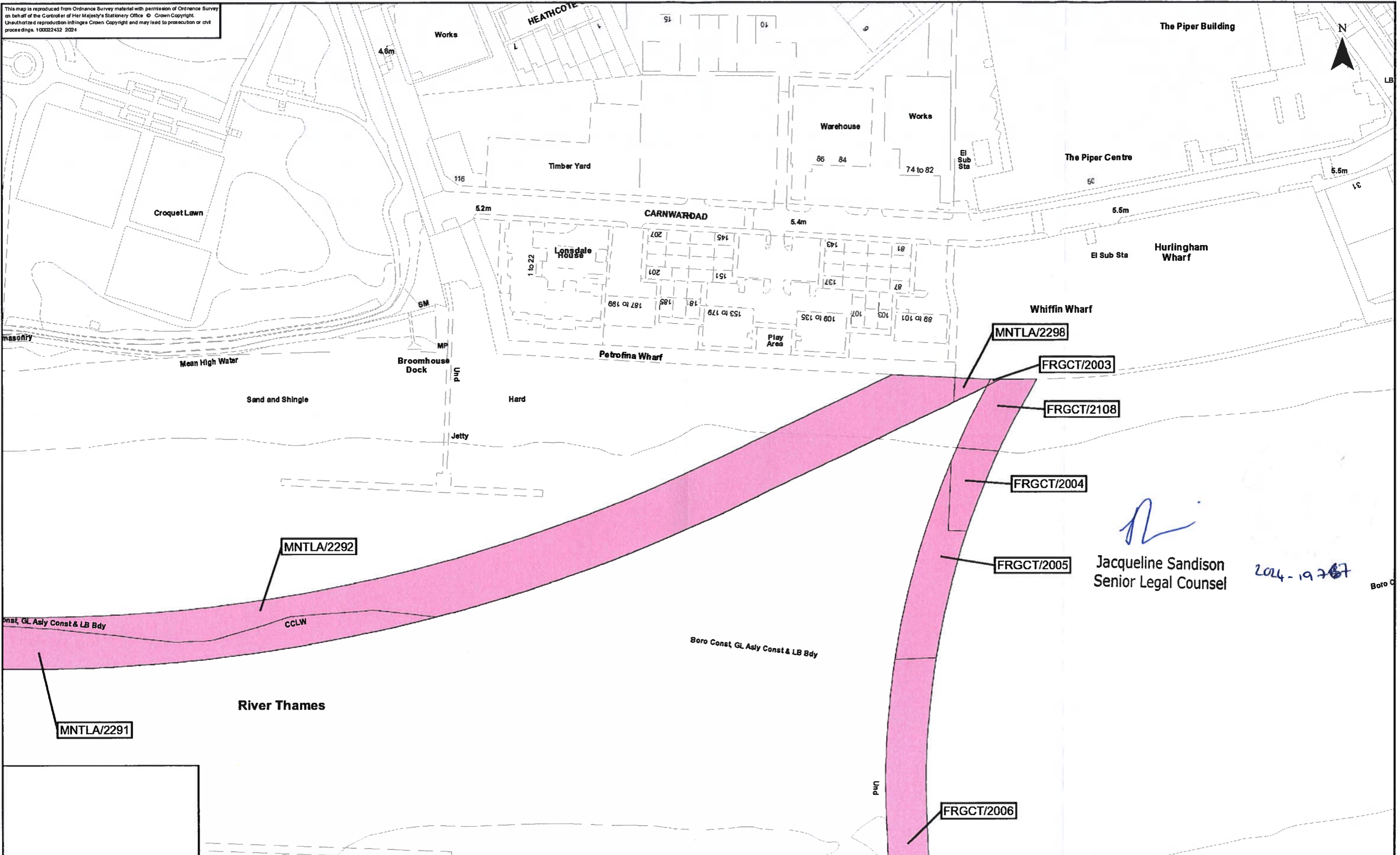
The Thames Water Utilities Limited (Thames Tideway Tunnel) Order 2014 (AS AMENDED) SI 2014 NO 2384

Drawing Title: Plan referred to in General Vesting Declaration No. 11 of The Thames Water Utilities Limited (Thames Tideway Tunnel) Order 2014 (AS AMENDED) SI 2014 NO 2384

Status: For identification only

Document Reference: 70054885-NTC-GVD-TR1&2-GVD11-0012

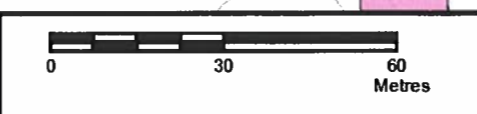
This map is reproduced from Ordnance Survey material with permission of Ordnance Survey on behalf of the Controller of Her Majesty's Stationery Office © Crown Copyright. Unauthorised reproduction infringes Crown Copyright and may lead to prosecution or civil proceedings. 100022432 2024



J.S.
 Jacqueline Sandison
 Senior Legal Counsel
 2024-19767

The Common seal of Thames Water Utilities Limited was affixed in the presence of *J.S.* Authorised Signatory.
 Dated: 31 July 2024

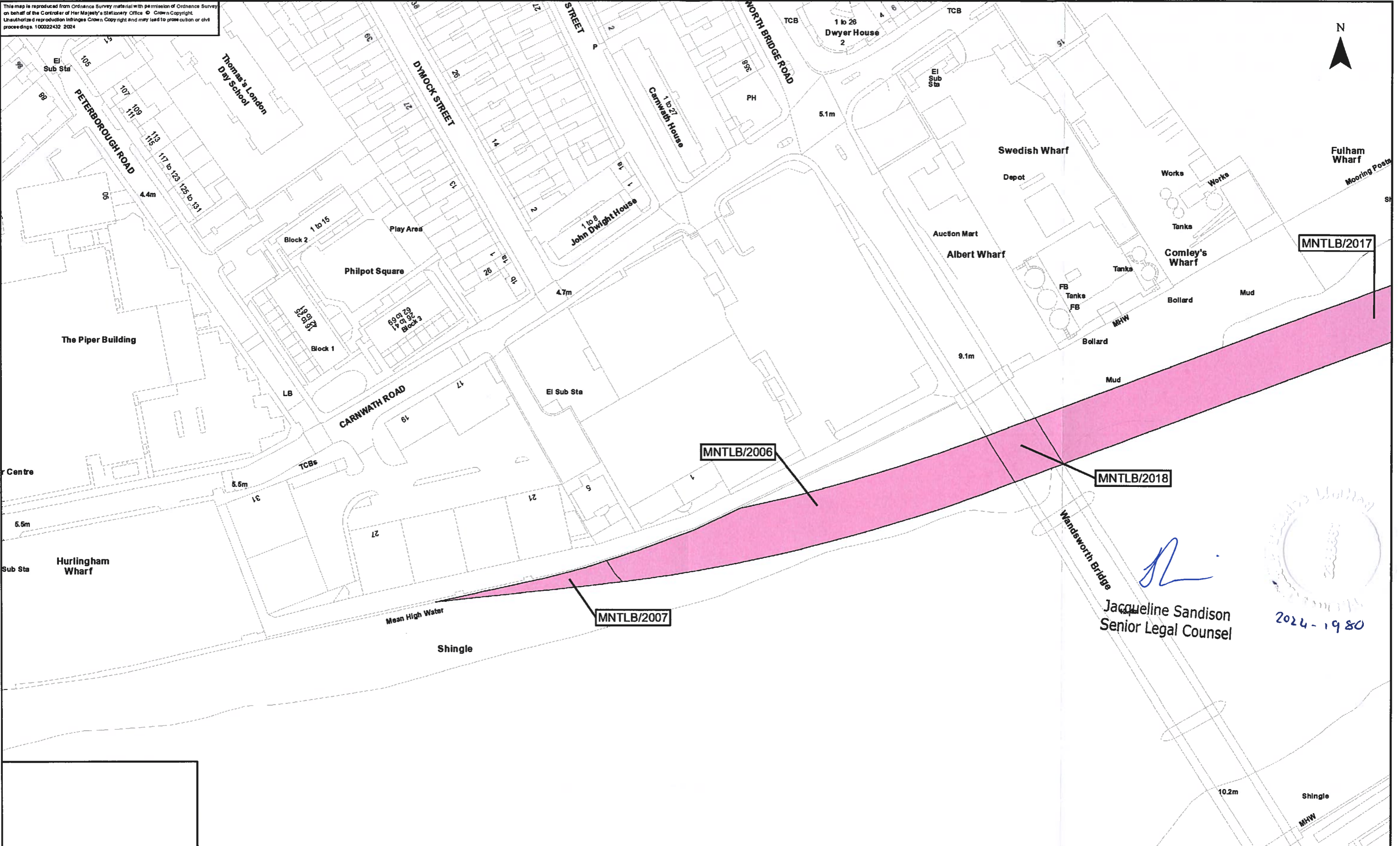
Key
 Permanent Acquisition of Land



Job Title
 The Thames Water Utilities Limited (Thames Tideway Tunnel) Order 2014 (AS AMENDED) SI 2014 NO. 2384
 Drawing Title
 Plan referred to in General Vesting Declaration No. 11 of The Thames Water Utilities Limited (Thames Tideway Tunnel) Order 2014 (AS AMENDED) SI 2014 NO. 2384
 Date: 05/07/2024
 Scale at A3: 1:1,250
 Document Reference: 70054885-NTG-GVD-TR1-GVD11-0013

Rev #	Revision Date	Revision Details	Drawn	Check	Review	App'd
C	05/07/2024		AB	JH	LC	VB

This map is reproduced from Ordnance Survey material with the permission of Ordnance Survey on behalf of the Controller of Her Majesty's Stationery Office. © Crown Copyright. Unauthorised reproduction infringes Crown Copyright and may lead to prosecution or civil proceedings. 100022432 2024



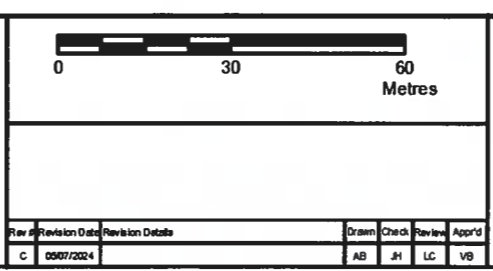
Jacqueline Sandison
 Jacqueline Sandison
 Senior Legal Counsel



The Common seal of Thames Water Utilities Limited was affixed in the presence of:
[Signature]
 Authorised Signatory
 Dated: 31 July 2024

Key

Permanent Acquisition of Land



Tideway

Date: 05/07/2024

Scale at A3
1:1,250

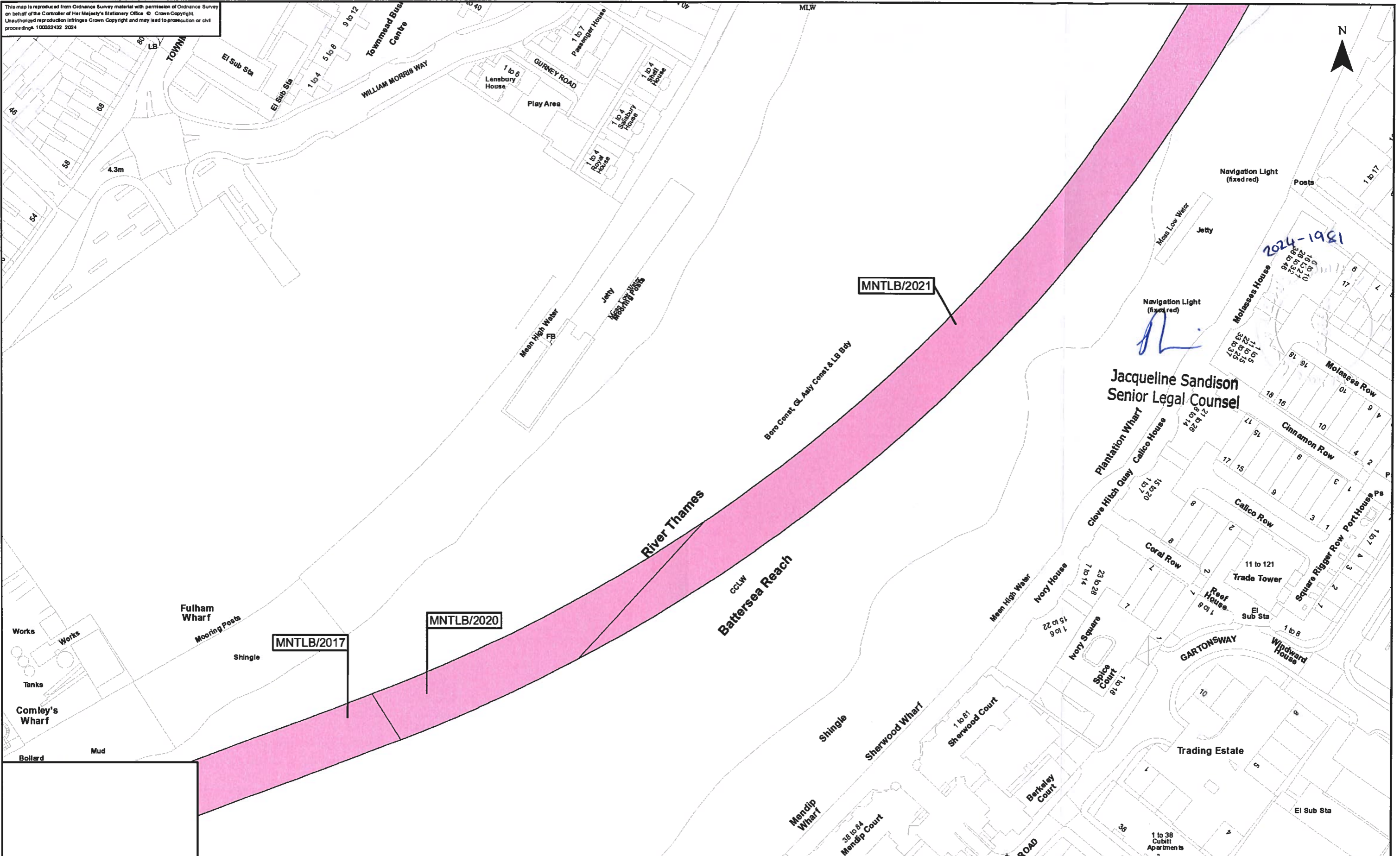
The Thames Water Utilities Limited (Thames Tideway Tunnel) Order 2014 (AS AMENDED) SI 2014 NO 2384

Plan referred to in General Vesting Declaration No. 11 of The Thames Water Utilities Limited (Thames Tideway Tunnel) Order 2014 (AS AMENDED) SI 2014 NO 2384

For identification only

Document Reference
70054885-NTC-GVD-TR1&2-GVD11-0016

This map is reproduced from Ordnance Survey material with permission of Ordnance Survey on behalf of the Controller of Her Majesty's Stationery Office © Crown Copyright. Unauthorised reproduction infringes Crown Copyright and may lead to prosecution or civil proceedings. 100022432 2024




The Common seal of Thames Water Utilities Limited was affixed in the presence of:

[Signature]
 Authorised Signatory

Dated: *31 July 2024*

Key

Permanent Acquisition of Land



Date: 05/07/2024

Scale at A3: 1:1,250

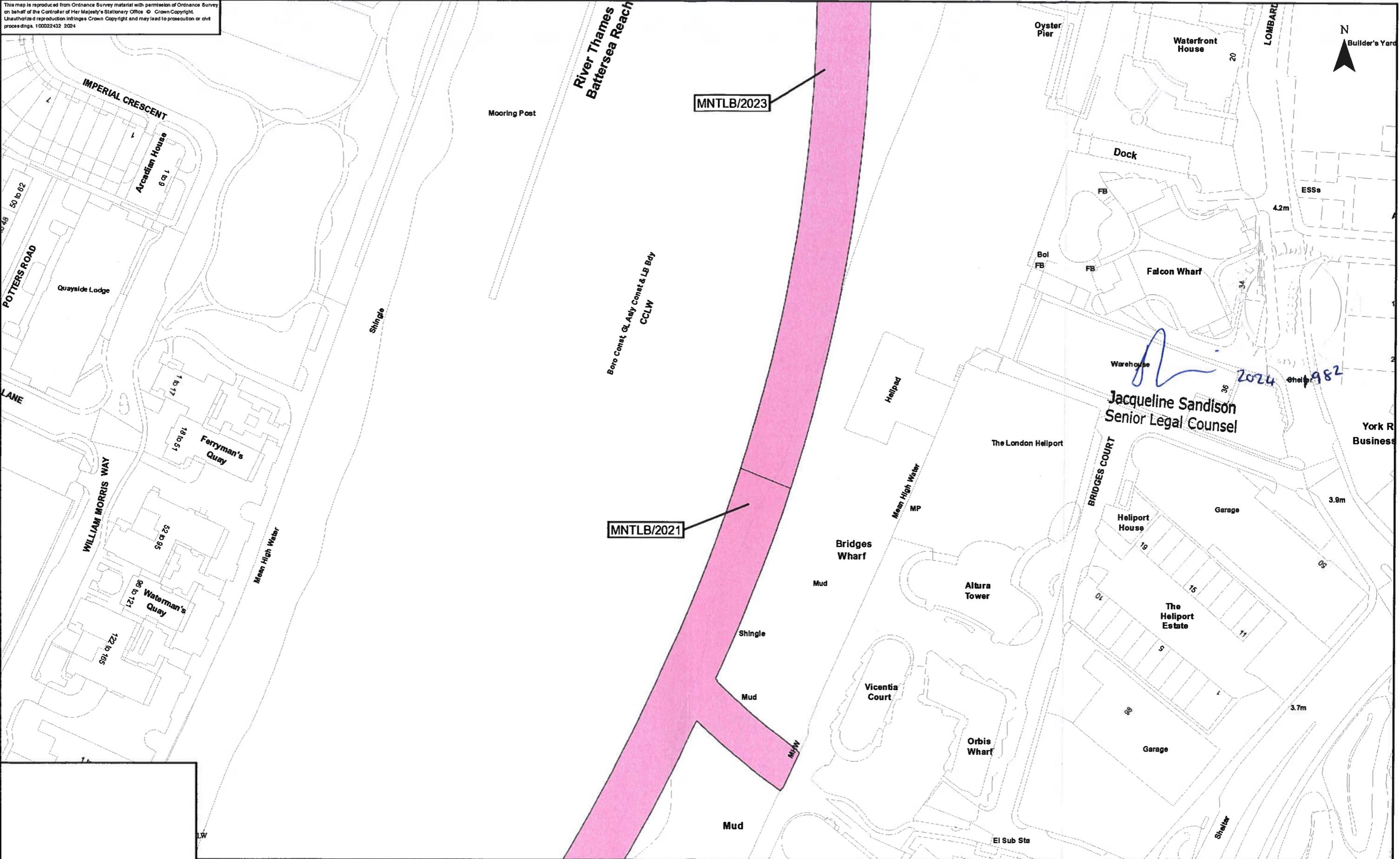
The Thames Water Utilities Limited (Thames Tideway Tunnel) Order 2014 (AS AMENDED) SI 2014 NO 2384

Drawing Title: Plan referred to in General Vesting Declaration No. 11 of The Thames Water Utilities Limited (Thames Tideway Tunnel) Order 2014 (AS AMENDED) SI 2014 NO 2384

Status: For identification only

Document Reference: 70054885-NTC-GVD-TR1&2-GVD11-0017

This map is reproduced from Ordnance Survey material with permission of Ordnance Survey on behalf of the Controller of Her Majesty's Stationary Office. © Crown Copyright. Unauthorised reproduction infringes Crown Copyright and may lead to prosecution or civil proceedings. 100022432 2024



The Common seal of Thames Water Utilities Limited was affixed in the presence of

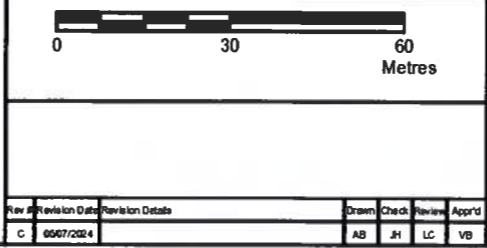
[Signature]

Authorised Signatory

Dated: 31 July 2024

Key

Permanent Acquisition of Land



Tideway

Date: 05/07/2024

Scale at A3 1:1,250

The Thames Water Utilities Limited (Thames Tideway Tunnel) Order 2014 (AS AMENDED) SI 2014 NO 2384

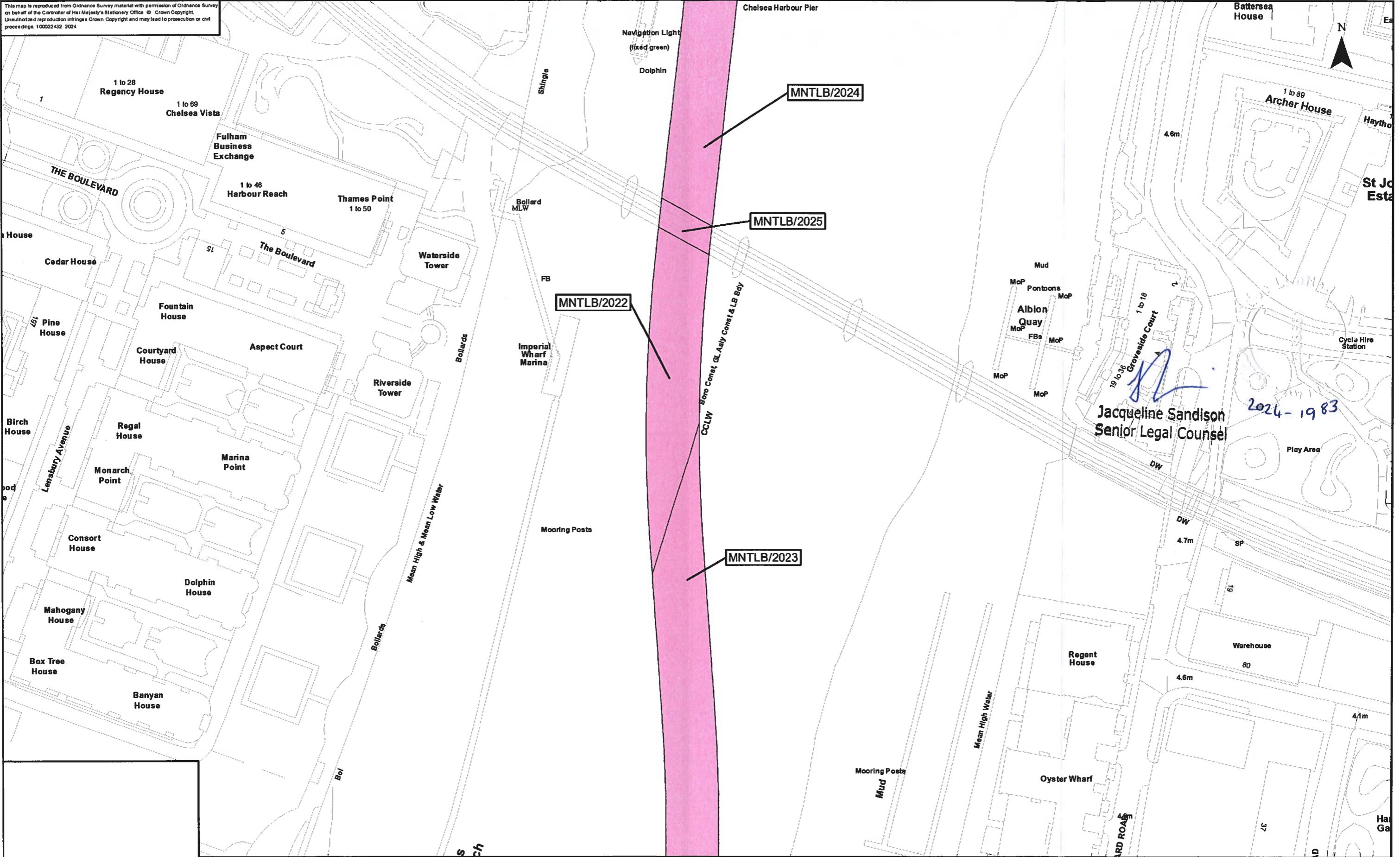
Drawing Title

Plan referred to in General Vesting Declaration No. 11 of The Thames Water Utilities Limited (Thames Tideway Tunnel) Order 2014 (AS AMENDED) SI 2014 NO 2384


Status: For identification only

Document Reference: 70054885-NTC-GVD-TR1&2-GVD11-0018


This map is reproduced from Ordnance Survey material with permission of Ordnance Survey on behalf of the Controller of Her Majesty's Stationery Office. © Crown Copyright. Unauthorised reproduction infringes Crown Copyright and may lead to prosecution or civil proceedings. 100022432 2024



Jacqueline Sandison
 Jacqueline Sandison
 Senior Legal Counsel
 2024-1983

The Common seal of Thames Water Utilities Limited was affixed in the presence of:

 Authorised Signatory
 Dated: 31 July 2024

Key	
	Permanent Acquisition of Land




Tideway

Date: 05/07/2024

Scale at A3
1:1,250

Job Title: The Thames Water Utilities Limited (Thames Tideway Tunnel) Order 2014 (AS AMENDED) SI 2014 NO 2384

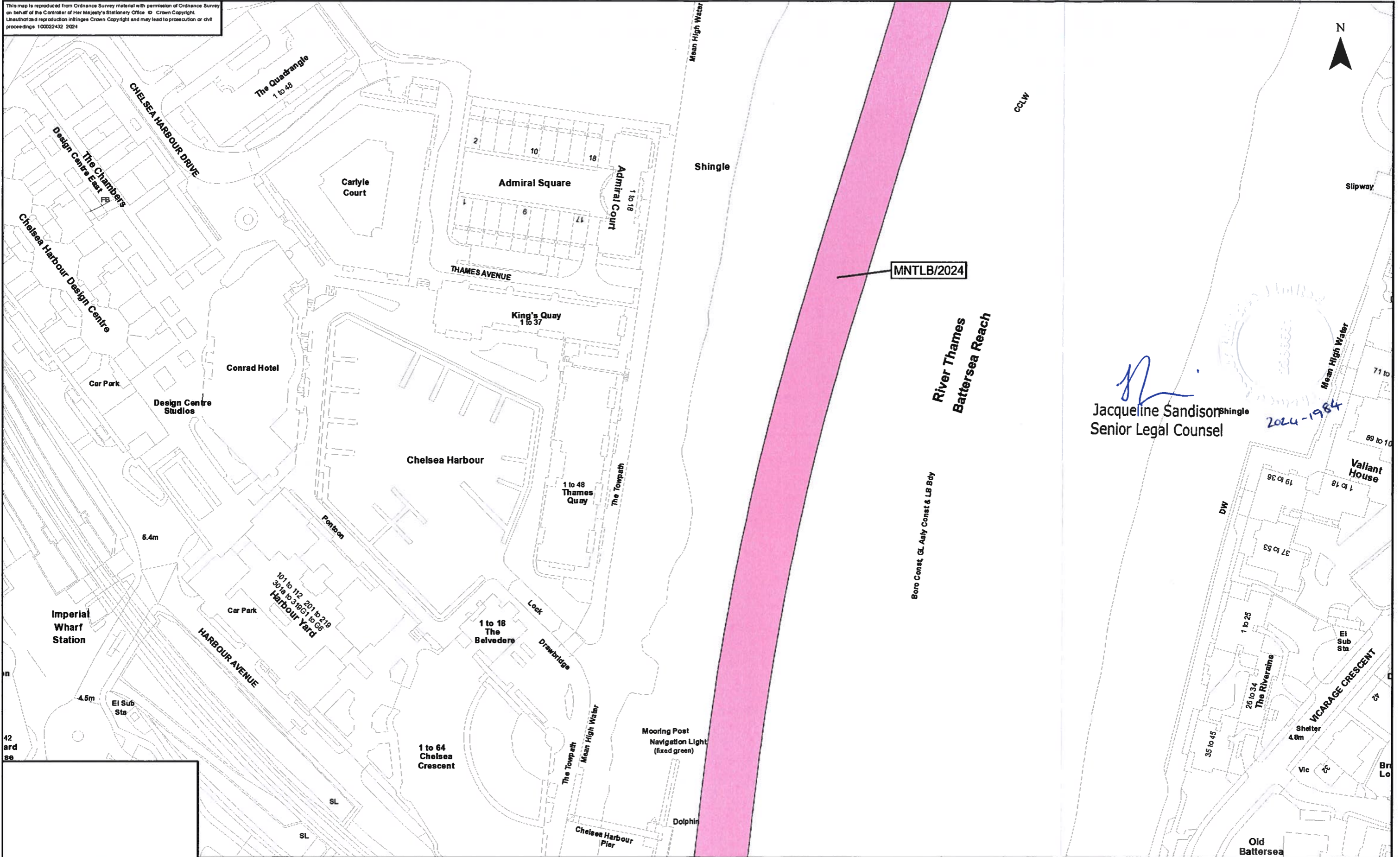
Drawing Title: Plan referred to in General Vesting Declaration No. 11 of The Thames Water Utilities Limited (Thames Tideway Tunnel) Order 2014 (AS AMENDED) SI 2014 NO 2384

Status: For identification only

Document Reference: 70054885-NTC-GVD-TR 1&2-GVD11-0019

Rev #	Revision Date	Revision Details	Drawn	Check	Review	Appr'd
C	05/07/2024		AB	JH	LC	VB

This map is reproduced from Ordnance Survey material with permission of Ordnance Survey on behalf of the Controller of Her Majesty's Stationery Office. © Crown Copyright. Unauthorised reproduction infringes Crown Copyright and may lead to prosecution or civil proceedings. 100022432 2024



J. Sandison
 Jacqueline Sandison
 Senior Legal Counsel

2024-1984

The Common seal of Thames Water Utilities Limited was affixed in the presence of:

J. Sandison
 Authorised Signatory

Dated: *31 July 2024*

Key	
	Permanent Acquisition of Land

0 30 60 Metres															
wsp															
<table border="1"> <thead> <tr> <th>Rev</th> <th>Revision Date</th> <th>Revision Details</th> <th>Drawn</th> <th>Checked</th> <th>Reviewed</th> <th>Approved</th> </tr> </thead> <tbody> <tr> <td>C</td> <td>05/07/2024</td> <td></td> <td>AB</td> <td>JH</td> <td>LC</td> <td>VB</td> </tr> </tbody> </table>		Rev	Revision Date	Revision Details	Drawn	Checked	Reviewed	Approved	C	05/07/2024		AB	JH	LC	VB
Rev	Revision Date	Revision Details	Drawn	Checked	Reviewed	Approved									
C	05/07/2024		AB	JH	LC	VB									


Tideway

Date: 05/07/2024

Scale at A3: 1:1,250

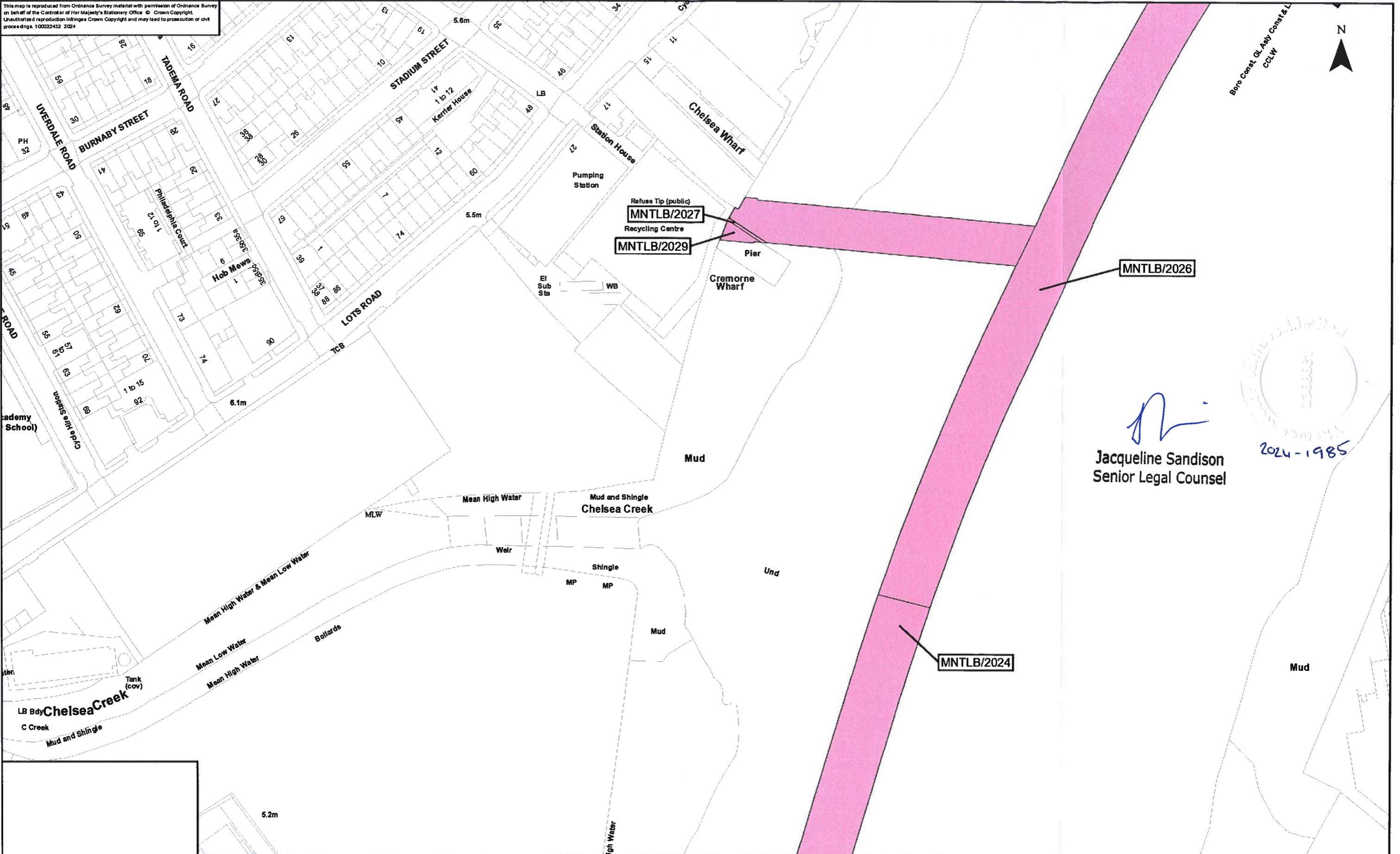
The Thames Water Utilities Limited (Thames Tideway Tunnel) Order 2014 (AS AMENDED) SI 2014 NO 2384

Plan referred to in General Vesting Declaration No. 11 of The Thames Water Utilities Limited (Thames Tideway Tunnel) Order 2014 (AS AMENDED) SI 2014 NO 2384

For identification only

Document Reference: 70054885-NTC-GVD-TR 1&2-GVD11-0020

This map is reproduced from Ordnance Survey material with permission of Ordnance Survey on behalf of the Controller of Her Majesty's Stationery Office © Crown Copyright. Unauthorised reproduction infringes Crown Copyright and may lead to prosecution or civil proceedings. 10022432 2024



Boro Const. & Asy Const. & L
CCLW



Refuse Tip (public)
MNTLB/2027
Recycling Centre
MNTLB/2029

MNTLB/2026

MNTLB/2024


Jac
Jacqueline Sandison
Senior Legal Counsel



The Common Seal of Thames Water Utilities Limited was affixed in the presence of
[Signature]
Authorised Signatory
Dated: *31 July 2024*

Key

Permanent Acquisition of Land



Tideway

Date: 05/07/2024

Scale at A3
1:1,250

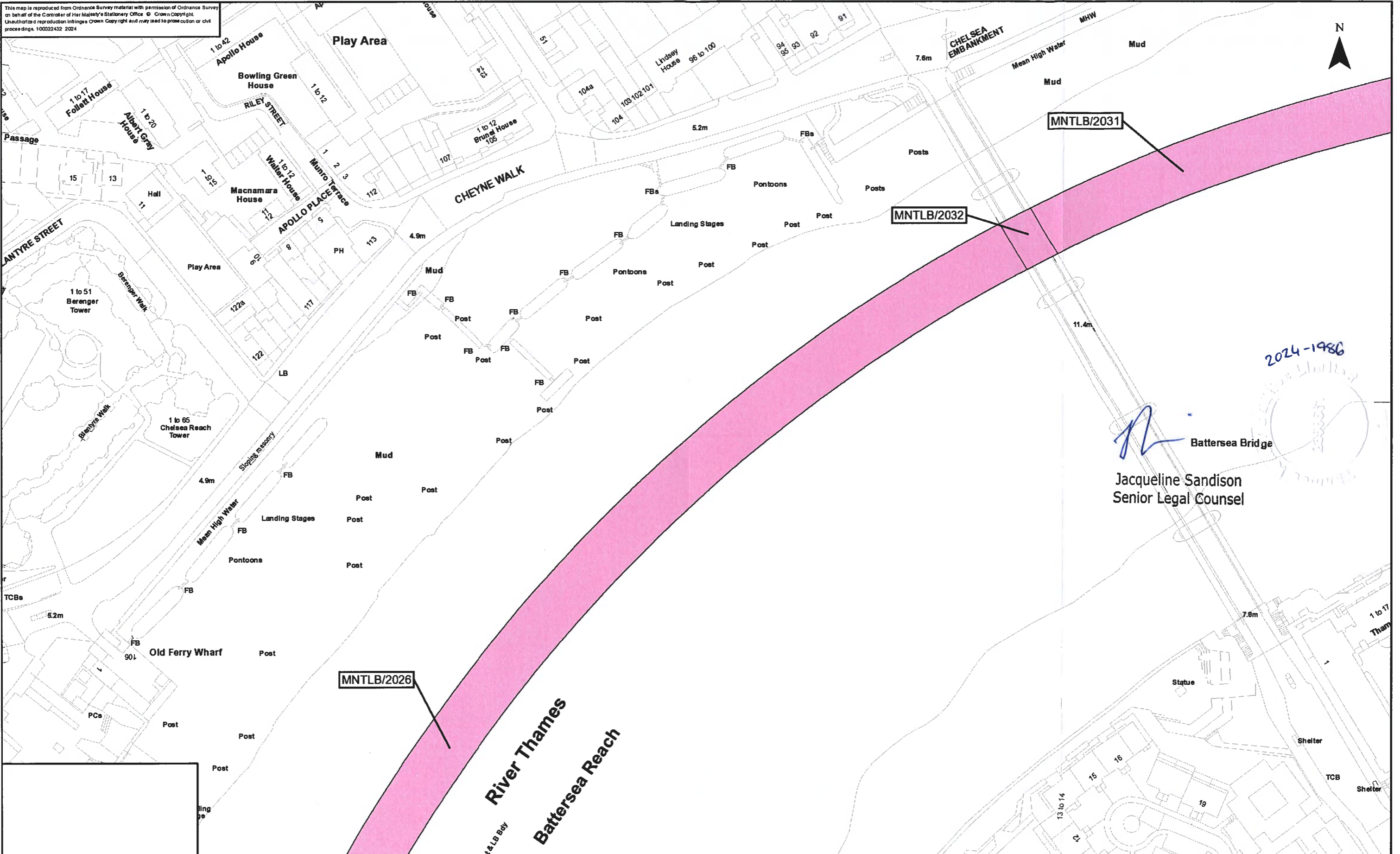
Job Title
The Thames Water Utilities Limited (Thames Tideway Tunnel) Order 2014 (AS AMENDED) SI 2014 NO 2384

Drawing Title
Plan referred to in General Vesting Declaration No. 11 of The Thames Water Utilities Limited (Thames Tideway Tunnel) Order 2014 (AS AMENDED) SI 2014 NO 2384


Status
For identification only

Document Reference
70054885-NTC-GVD-TR1&2-GVD11-0021

This map is reproduced from Ordnance Survey material with permission of Ordnance Survey on behalf of the Controller of Her Majesty's Stationary Office © Crown Copyright. Unauthorised reproduction infringes Crown Copyright and may lead to prosecution or civil proceedings. 100022432 2024

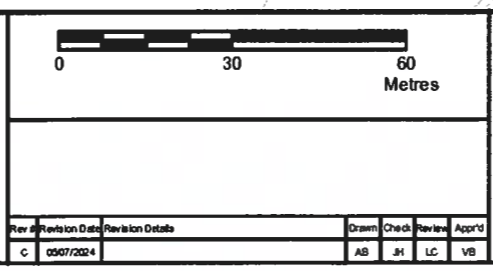


2024-1986
Jacqueline Sandison
 Jacqueline Sandison
 Senior Legal Counsel

The Common seal of Thames Water Utilities Limited was affixed in the presence of:

 Authorised Signatory
 Dated: 31 July 2024

Key

Permanent Acquisition of Land



wsp

Thames Water

Tideway

Date: 05/07/2024

Scale at A3: 1:1,250

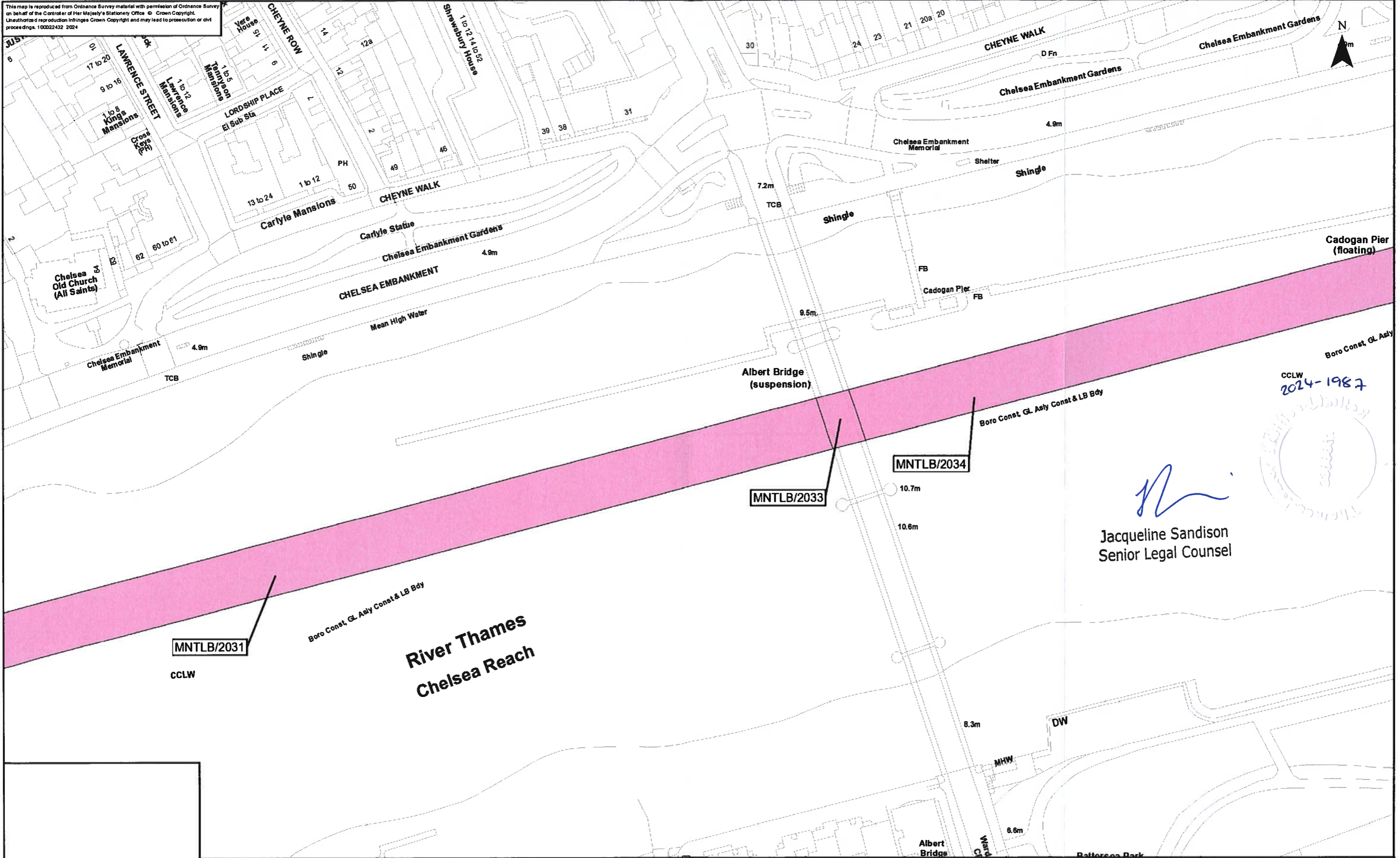
The Thames Water Utilities Limited (Thames Tideway Tunnel) Order 2014 (AS AMENDED) SI 2014 NO 2384

Plan referred to in General Vesting Declaration No. 11 of The Thames Water Utilities Limited (Thames Tideway Tunnel) Order 2014 (AS AMENDED) SI 2014 NO 2384

For identification only

Document Reference: 70054885-NTC-GVD-TR1&2-GVD11-0022

This map is reproduced from Ordnance Survey material with permission of Ordnance Survey on behalf of the Controller of Her Majesty's Stationery Office. © Crown Copyright. Unauthorised reproduction infringes Crown Copyright and may lead to prosecution or civil proceedings. 100022432 2024



CCLW
2024-1987

J. Sandison
Jacqueline Sandison
Senior Legal Counsel

The Common seal of Thames Water Utilities Limited was affixed in the presence of:

J. Sandison
Authorised Signatory

Dated: 31 July 2024

Key	
	Permanent Acquisition of Land

Rev	Revision Date	Revision Details	Drawn/Check/Revision/Appro'd
C	05/07/2024		AB/JH/LC/VB



Tideway

Date: 05/07/2024

Scale at A3
1:1,250

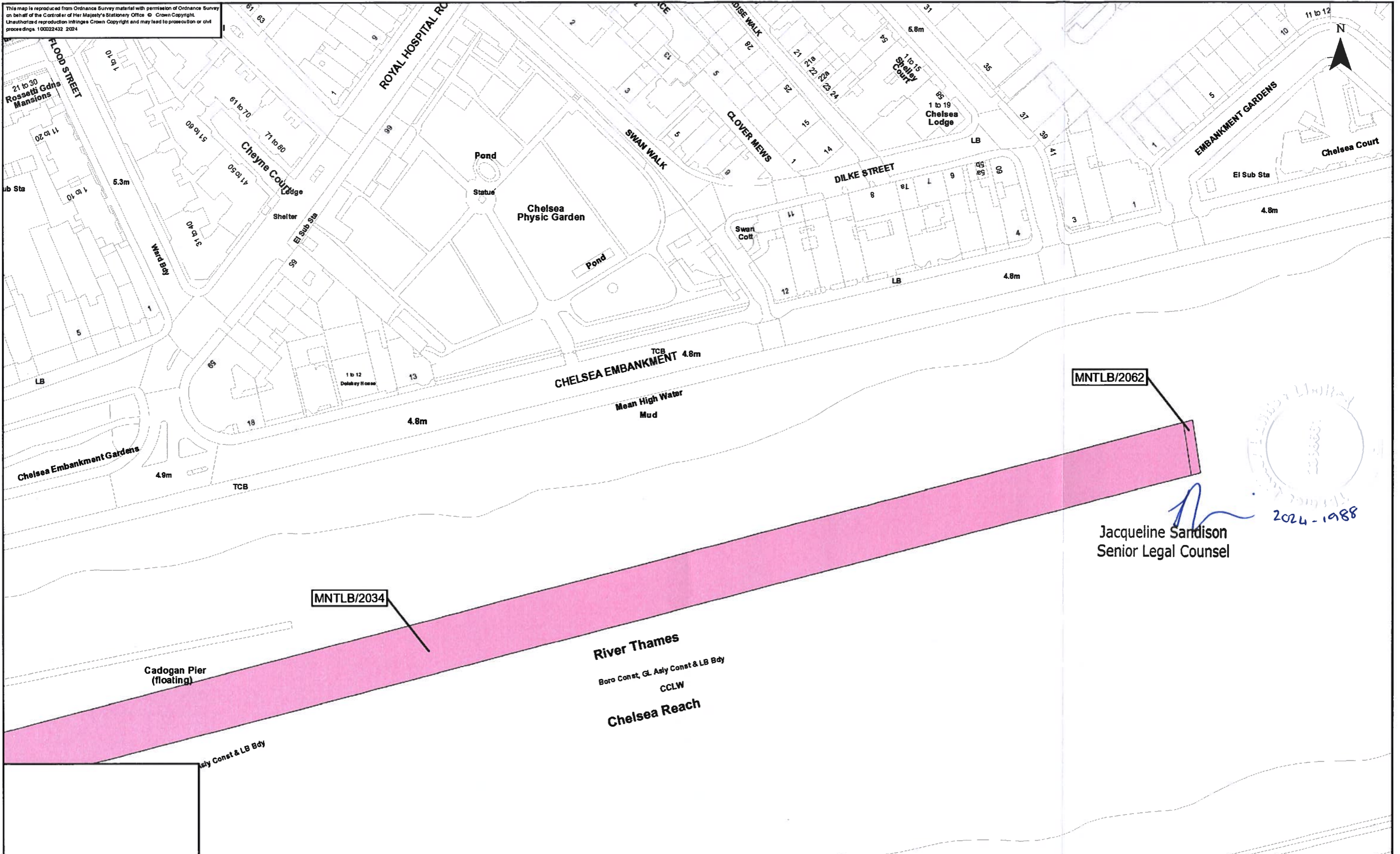
The Thames Water Utilities Limited (Thames Tideway Tunnel) Order 2014 (AS AMENDED) SI 2014 NO 2384

Plan referred to in General Vesting Declaration No 11 of The Thames Water Utilities Limited (Thames Tideway Tunnel) Order 2014 (AS AMENDED) SI 2014 NO 2384

For identification only

Document Reference
70054885-NTG-GVD-TR 1&2-GVD11-0023

This map is reproduced from Ordnance Survey material with permission of Ordnance Survey on behalf of the Controller of Her Majesty's Stationery Office. Crown Copyright. Reproduction in any form without the express written permission of the Controller of Her Majesty's Stationery Office is prohibited. 100022432 2024



MNTLB/2062

MNTLB/2034


Handwritten signature and date
2024-1988

Jacqueline Sandison
Senior Legal Counsel

Cadogan Pier
(floating)

River Thames
Boro Const, GL, Asly Const & LB Bdy
CCLW
Chelsea Reach

The Common seal of Thames Water Utilities Limited was affixed in the presence of:
Handwritten signature
Authorised Signatory
Dated: 31 July 2024

Key	
	Permanent Acquisition of Land

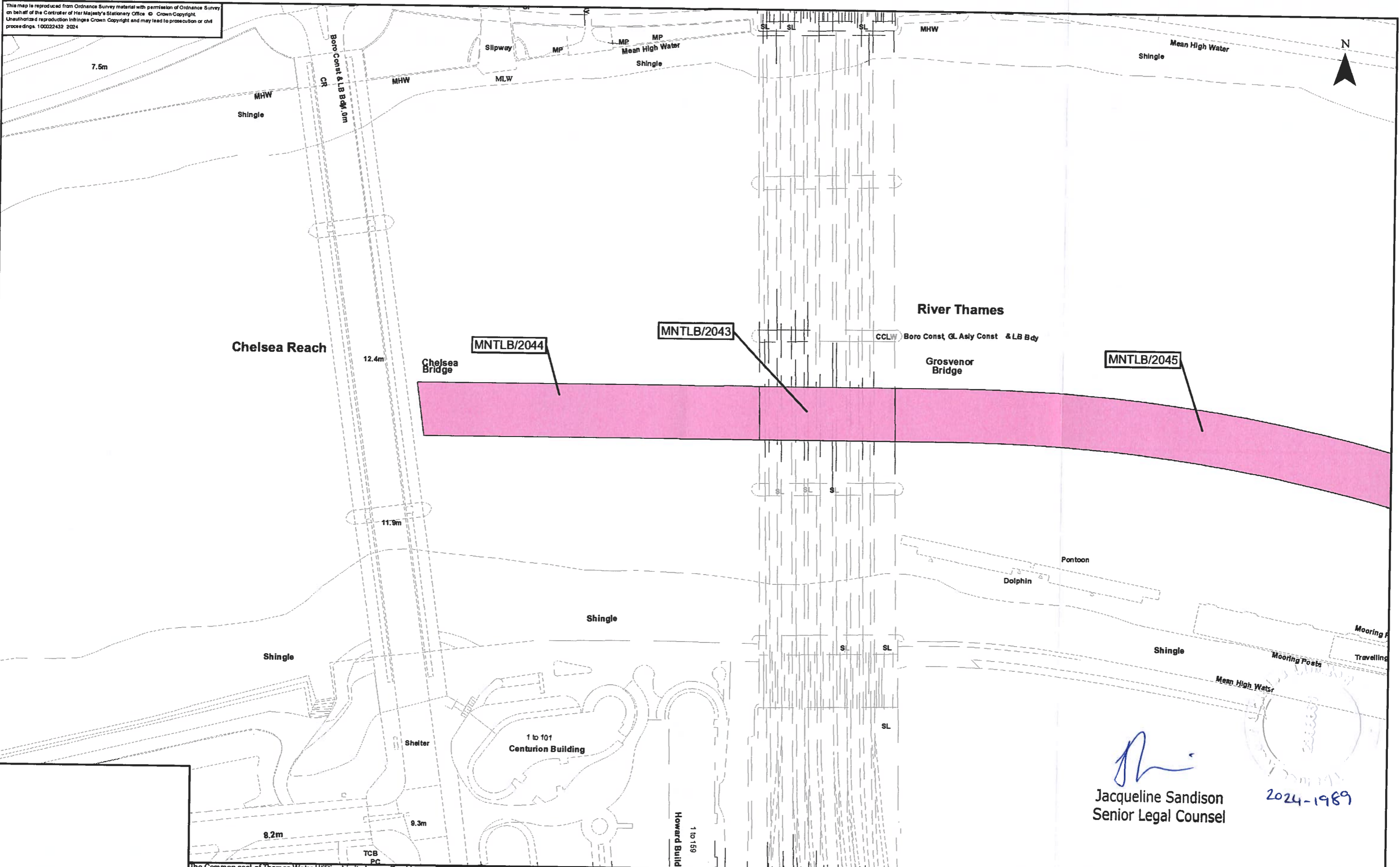
0 30 60 Metres															
<table border="1"> <thead> <tr> <th>Rev #</th> <th>Revision Date</th> <th>Revision Details</th> <th>Drawn</th> <th>Check</th> <th>Review</th> <th>App'd</th> </tr> </thead> <tbody> <tr> <td>C</td> <td>05/07/2024</td> <td></td> <td>AB</td> <td>JH</td> <td>LC</td> <td>VB</td> </tr> </tbody> </table>		Rev #	Revision Date	Revision Details	Drawn	Check	Review	App'd	C	05/07/2024		AB	JH	LC	VB
Rev #	Revision Date	Revision Details	Drawn	Check	Review	App'd									
C	05/07/2024		AB	JH	LC	VB									



Thames Water
Tideway
Date: 05/07/2024
Scale at A3: 1:1,250

The Thames Water Utilities Limited (Thames Tideway Tunnel) Order 2014 (AS AMENDED) SI 2014 NO 2384
Drawing Title: Plan referred to in General Vesting Declaration No. 11 of The Thames Water Utilities Limited (Thames Tideway Tunnel) Order 2014 (AS AMENDED) SI 2014 NO 2384
Status: For identification only
Document Reference: 70054885-NTC-GVD-TR1&2-GVD11-0024

This map is reproduced from Ordnance Survey material with permission of Ordnance Survey on behalf of the Controller of Her Majesty's Stationary Office. © Crown Copyright. Unauthorised reproduction infringes Crown Copyright and may lead to prosecution or civil proceedings. 100022432 2024

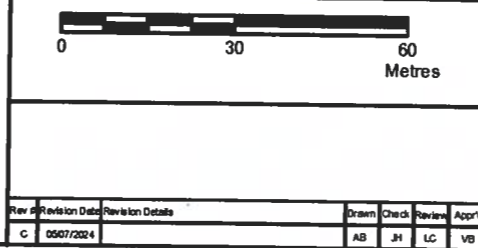


J. Sandison
 Jacqueline Sandison
 Senior Legal Counsel
 2024-1989

The Common seal of Thames Water Utilities Limited was affixed in the presence of:

J. Sandison
 Authorised Signatory
 Dated: 31 July 2024

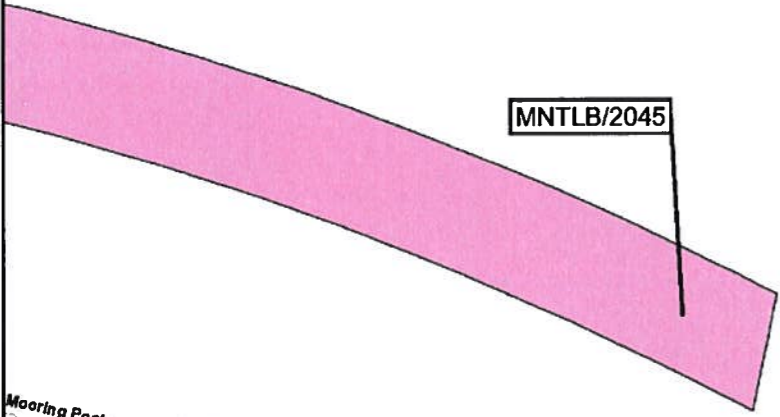
Key
 Permanent Acquisition of Land



Date: 05/07/2024
 Scale at A3
 1:1,250

Job Title
 The Thames Water Utilities Limited (Thames Tideway Tunnel) Order 2014 (AS AMENDED) SI 2014 NO 2384
 Drawing Title
 Plan referred to in General Vesting Declaration No. 11 of The Thames Water Utilities Limited (Thames Tideway Tunnel) Order 2014 (AS AMENDED) SI 2014 NO 2384
 Status
 For identification only
 Document Reference
 70054885-NTC-GVD-TR1&2-GVD11-0025

This map is reproduced from Ordnance Survey material with permission of Ordnance Survey on behalf of the Controller of Her Majesty's Stationery Office © Crown Copyright. Unauthorised reproduction infringes Crown Copyright and may lead to prosecution or civil proceedings. 100022432 2024



River Thames

CCLW
Boro Const, GL Asly Const & LB Bdy

J. Sandison
Jacqueline Sandison
Senior Legal Counsel

MNTLC/2014
MNTLC/2019
MNTLC/2136
2024-1990



The Common seal of Thames Water Utilities Limited was affixed in the presence of:
J. Sandison
Authorised Signatory
Dated: 31 July 2024

Key

Permanent Acquisition of Land

0 30 60 Metres

Rev #	Revision Date	Revision Details	Drawn	Checked	Reviewed	Approved
C	05/07/2024		AS	JH	LC	VB

wsp

Thames Water

Tideway

Date: 05/07/2024

Scale at A3: 1:1,250

The Thames Water Utilities Limited (Thames Tideway Tunnel) Order 2014 (AS AMENDED) SI 2014 NO 2384

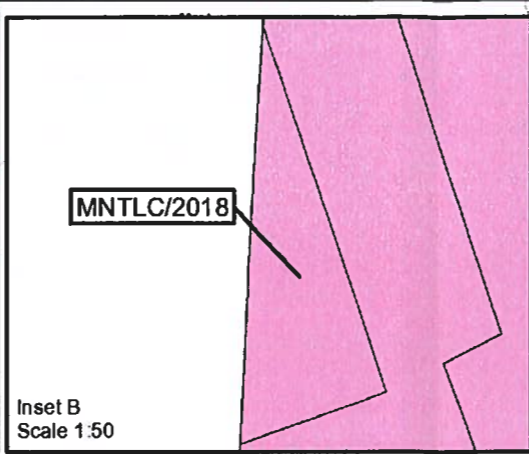
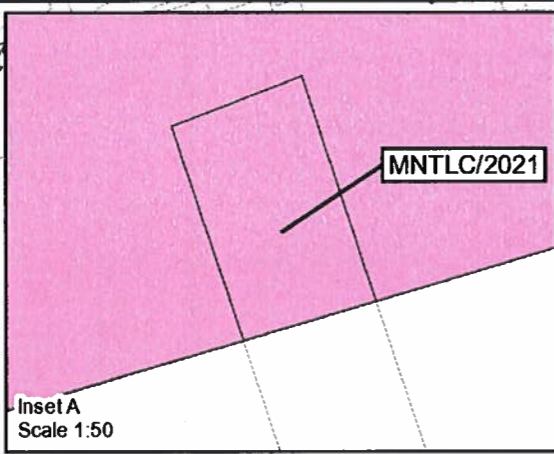
Plan referred to in General Vesting Declaration No. 11 of The Thames Water Utilities Limited (Thames Tideway Tunnel) Order 2014 (AS AMENDED) SI 2014 NO 2384

For identification only

Document Reference: 70054885-NTC-GVD-TR1&2-GVD11-0026

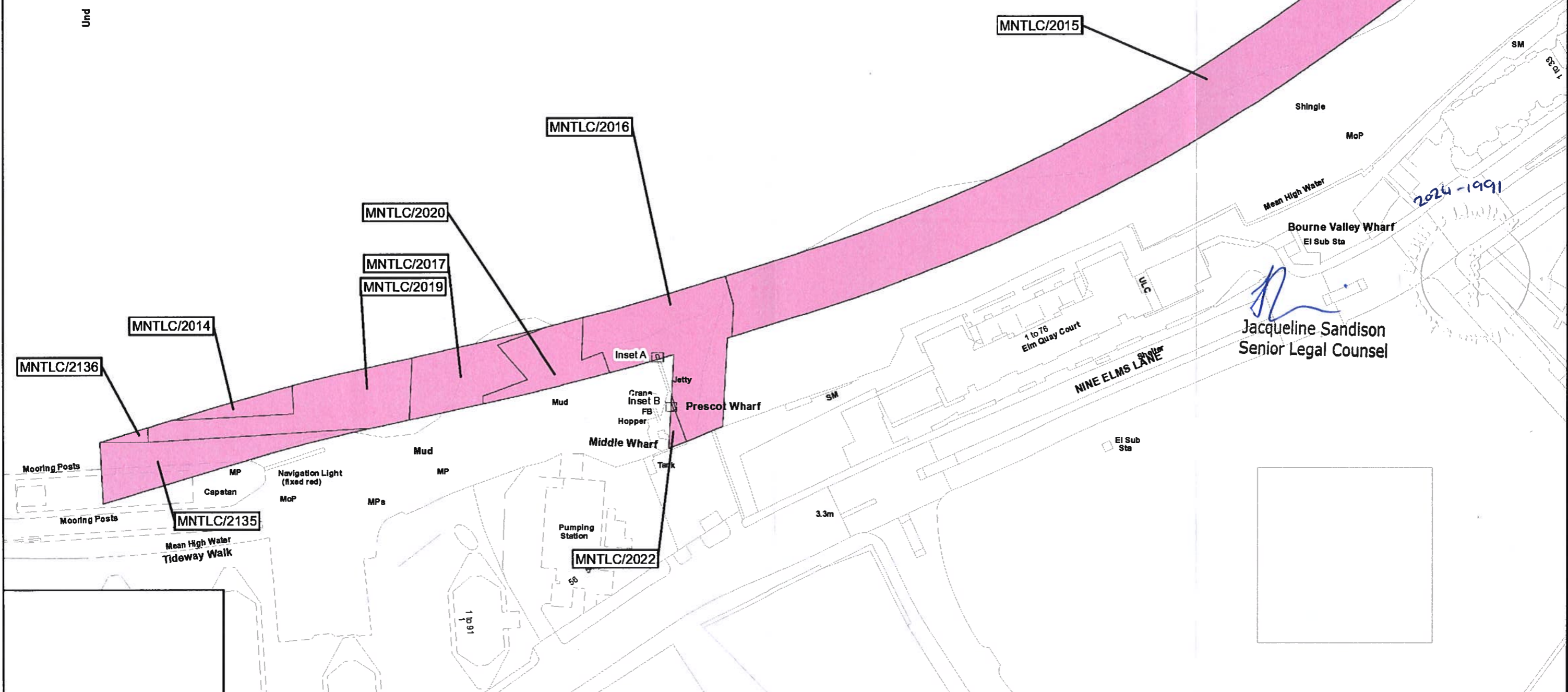
This map is reproduced from Ordnance Survey material with permission of Ordnance Survey on behalf of the Controller of Her Majesty's Stationery Office. Crown Copyright. Unauthorised reproduction infringes Crown Copyright and may lead to prosecution or civil proceedings. 100022432 2024

4.4m
Cycle Hire Station
River Lodge 1 to 9



Grosvenor Pier
Dolphin

River Thames
Boro Const. GL Asly Const & LB Bay
CCLW
N



Jacqueline Sandison
Senior Legal Counsel

2024-1991

The Common seal of Thames Water Utilities Limited was affixed in the presence of:

Authorised Signatory
Dated: 31 July 2024

Key	
	Permanent Acquisition of Land

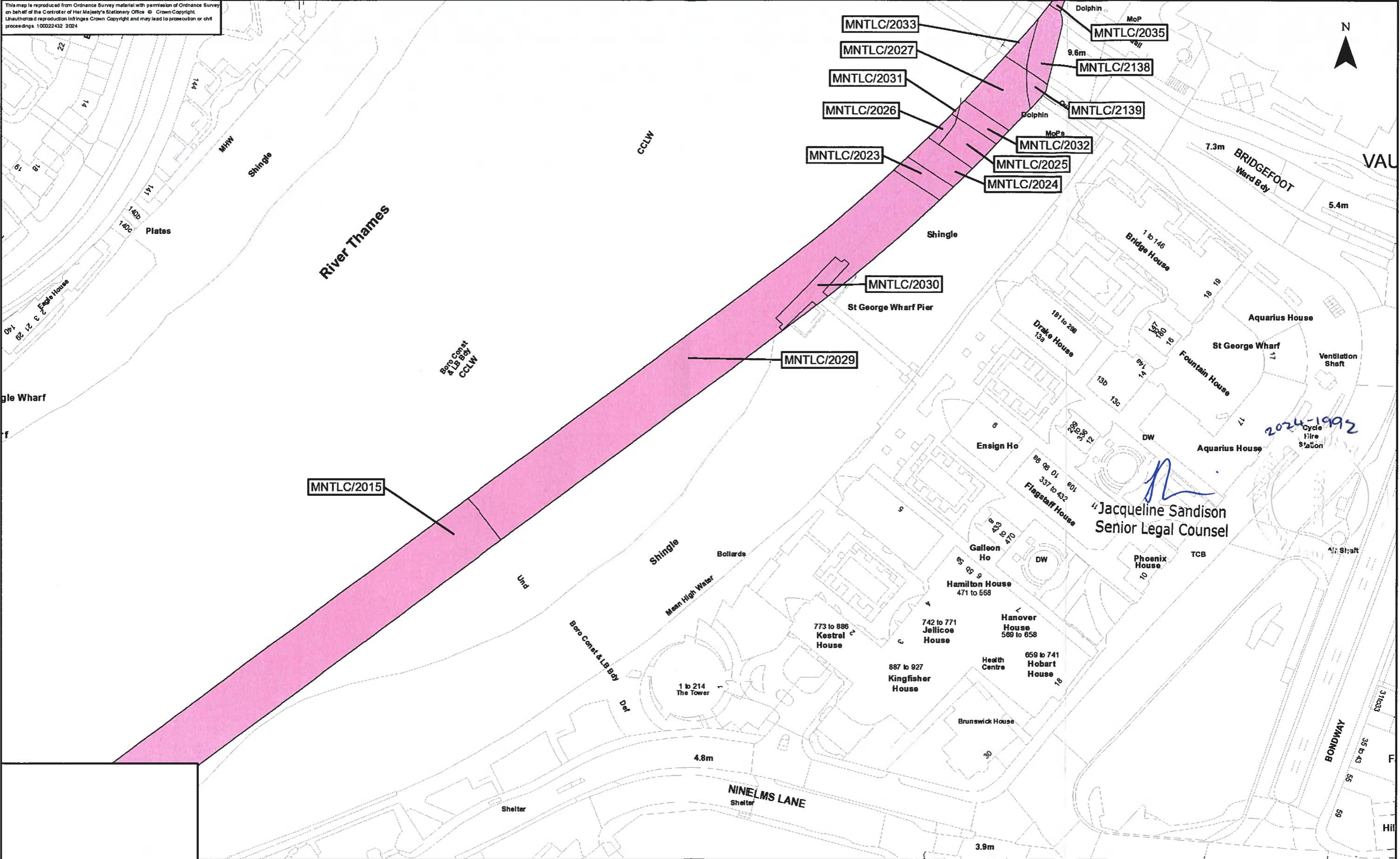
0 30 60 Metres	
Rev	Revision Date
C	05/07/2024
Drawn	Checked
AB	JH
Reviewed	Approved
LC	VB


Tideway

Date: 05/07/2024
Scale at A3: 1:1,250


The Thames Water Utilities Limited (Thames Tideway Tunnel) Order 2014 (AS AMENDED) SI 2014 NO 2384
Drawing Title: Plan referred to in General Vesting Declaration No. 11 of The Thames Water Utilities Limited (Thames Tideway Tunnel) Order 2014 (AS AMENDED) SI 2014 NO 2384
Status: For identification only
Document Reference: 70054885-NTC-GVD-TR 1&2-GVD11-0027

This map is reproduced from Ordnance Survey material with permission of Ordnance Survey on behalf of the Controller of Her Majesty's Stationery Office. © Crown Copyright. Unauthorised reproduction infringes Crown Copyright and may lead to prosecution or civil proceedings. 100022432 2024





The Common seal of Thames Water Utilities Limited was affixed in the presence of:

 Authorised Signatory
 Dated: 31 July 2024

Key

 Permanent Acquisition of Land

0 30 60 Metres





Rev	Revision Date	Revision Details	Drawn	Check	Review	App'd
C	05/07/2024		AB	JH	LC	VB



Tideway

Date: 05/07/2024

Scale at A3 1:1,250

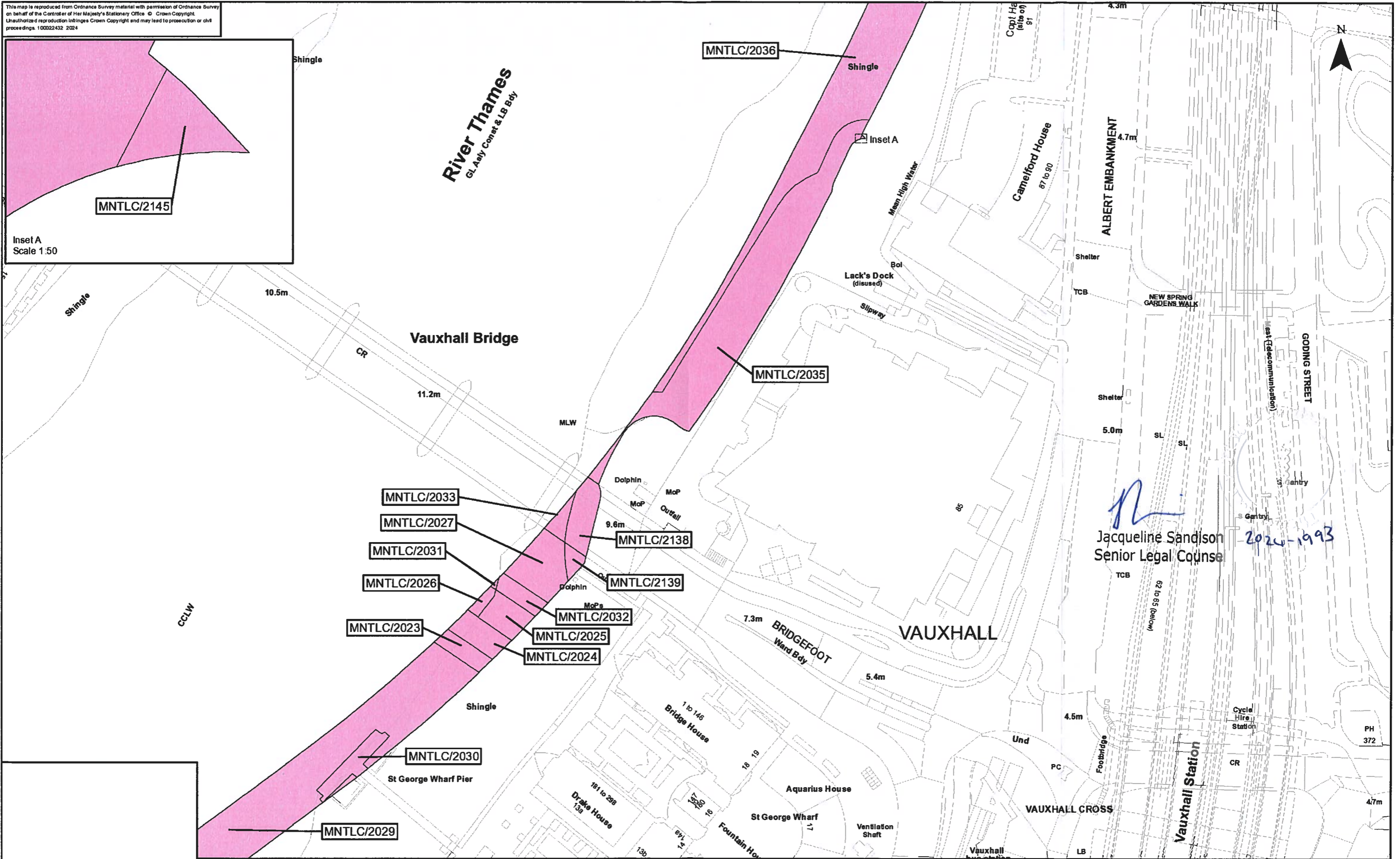
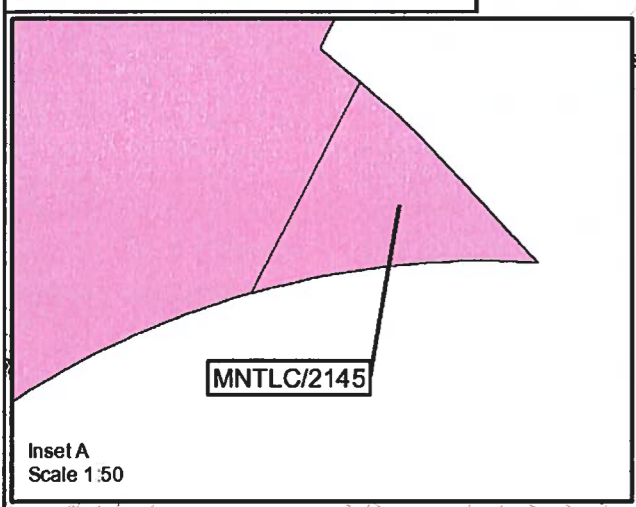
The Thames Water Utilities Limited (Thames Tideway Tunnel) Order 2014 (AS AMENDED) SI 2014 NO 2384

Drawing Title
 Plan referred to in General Vesting Declaration No. 11 of The Thames Water Utilities Limited (Thames Tideway Tunnel) Order 2014 (AS AMENDED) SI 2014 NO 2384


For identification only

Document Reference
 70054885-NTC-GVD-TR1&2-GVD11-0028

This map is reproduced from Ordnance Survey material with permission of Ordnance Survey on behalf of the Controller of Her Majesty's Stationary Office © Crown Copyright. Unauthorised reproduction infringes Crown Copyright and may lead to prosecution or civil proceedings. 100022432 2024

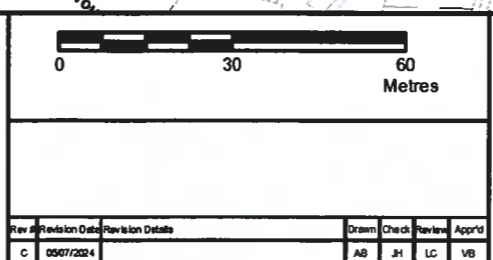



Jacqueline Sandison
 Jacqueline Sandison
 Senior Legal Counsel
 2024-1993

The Common seal of Thames Water Utilities Limited was affixed in the presence of:

 Authorised Signatory
 Dated: 24 July 2024

Key

Permanent Acquisition of Land

Tideway

Date: 05/07/2024

Scale at A3
1:1,250

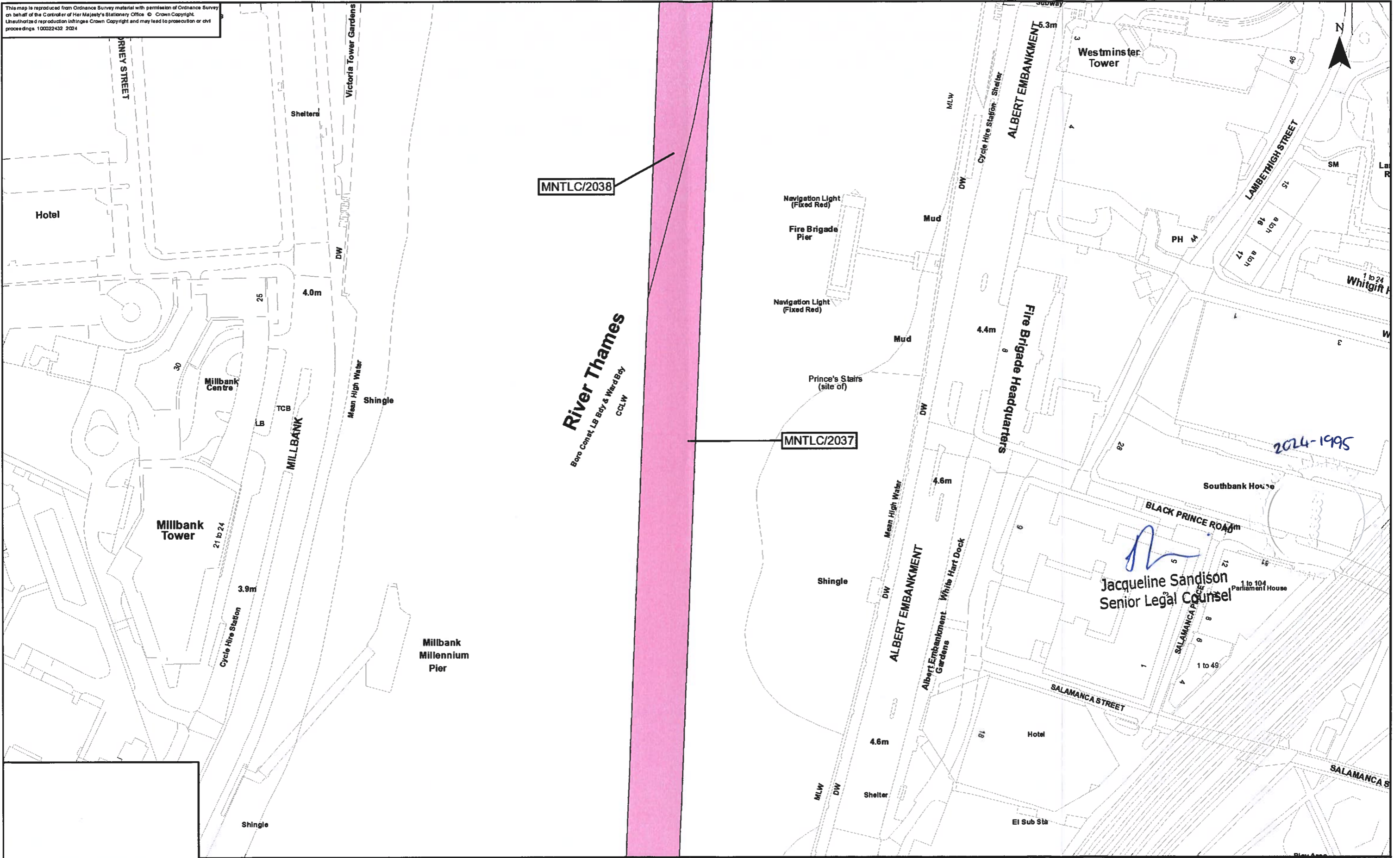
The Thames Water Utilities Limited (Thames Tideway Tunnel) Order 2014 (AS AMENDED) SI 2014 NO 2384

Plan referred to in General Vesting Declaration No. 11 of The Thames Water Utilities Limited (Thames Tideway Tunnel) Order 2014 (AS AMENDED) SI 2014 NO 2384

For identification only

Document Reference
70054885-NTC-GVD-TR1&2-GVD11-0029

This map is reproduced from Ordnance Survey material with permission of Ordnance Survey on behalf of the Controller of Her Majesty's Stationery Office. © Crown Copyright. Unauthorised reproduction infringes Crown Copyright and may lead to prosecution or civil proceedings. 100022432 2024



The Common seal of Thames Water Utilities Limited was affixed in the presence of:

[Signature]

Authorised Signatory

Dated: 31 July 2024

The Common seal of Thames Water Utilities Limited was affixed in the presence of:

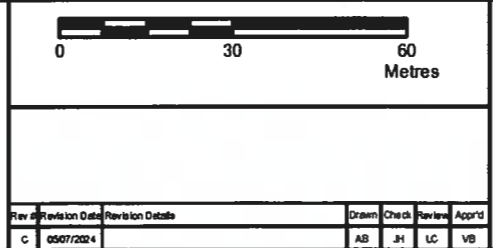
[Signature]

Authorised Signatory

Dated: 31 July 2024

Key

Permanent Acquisition of Land



Tideway

Date: 05/07/2024

Scale at A3: 1:1,250

The Thames Water Utilities Limited (Thames Tideway Tunnel) Order 2014 (AS AMENDED) SI 2014 NO 2384

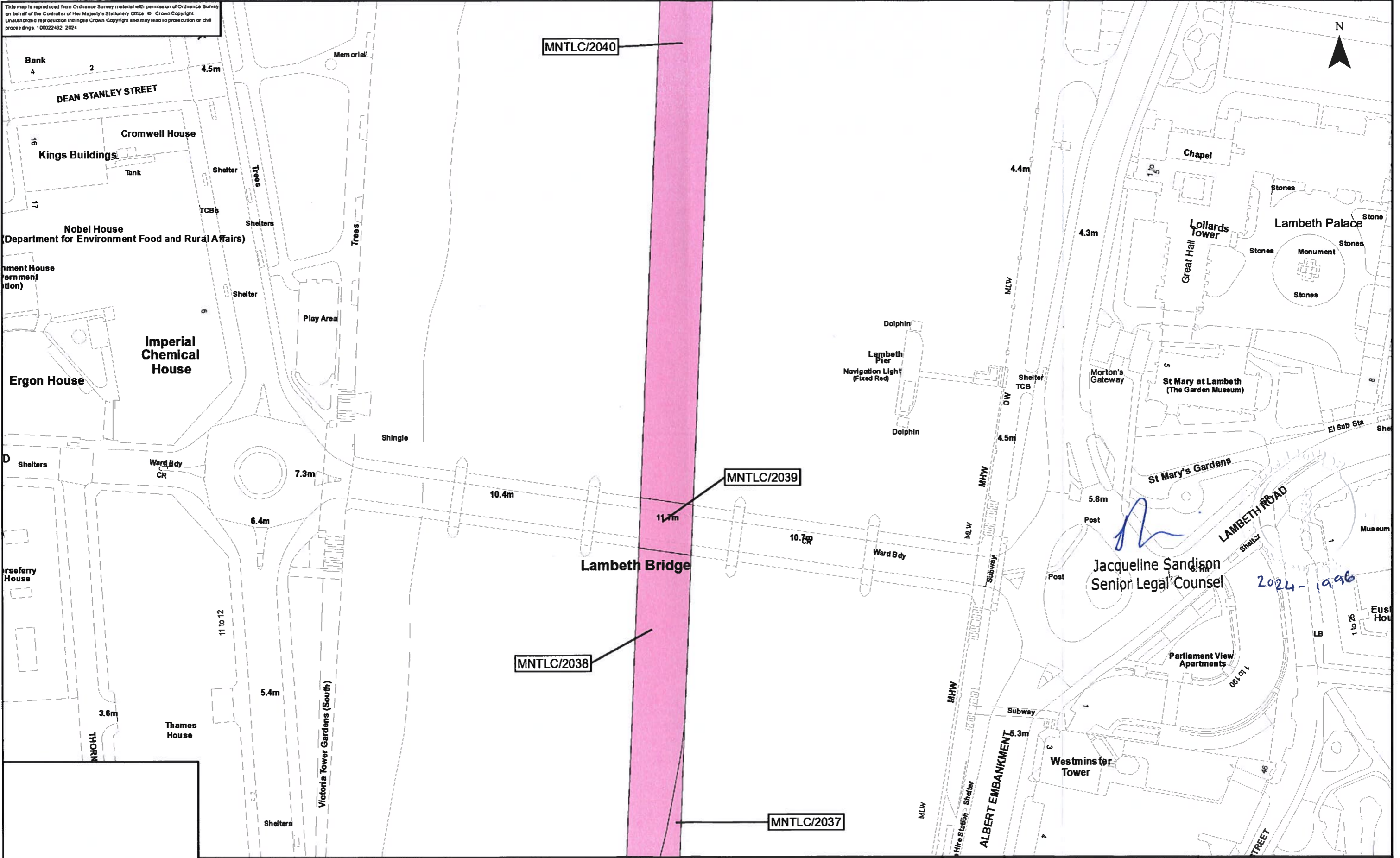
Plan referred to in General Vesting Declaration No. 11 of The Thames Water Utilities Limited (Thames Tideway Tunnel) Order 2014 (AS AMENDED) SI 2014 NO 2384


For identification only

Document Reference: 70054885-NTC-GVD-TR 1&2-GVD11-0031


Rev	Revision Date	Revision Details	Drawn	Check	Review	App'd
C	05/07/2024		AS	JH	LC	VB

This map is reproduced from Ordnance Survey material with permission of Ordnance Survey on behalf of the Controller of Her Majesty's Stationery Office. © Crown Copyright. Unauthorised reproduction infringes Crown Copyright and may lead to prosecution or civil proceedings. 100022432 2024



The Common seal of Thames Water Utilities Limited was affixed in the presence of

 Authorised Signatory
 Dated: 31 July 2024

Rev	Revision Description	Revision Date	Drawn	Checked	Reviewed	Approved
C	05/07/2024		AB	JH	LC	VB




Tideway

Date: 05/07/2024

Scale at A3
1:1,250

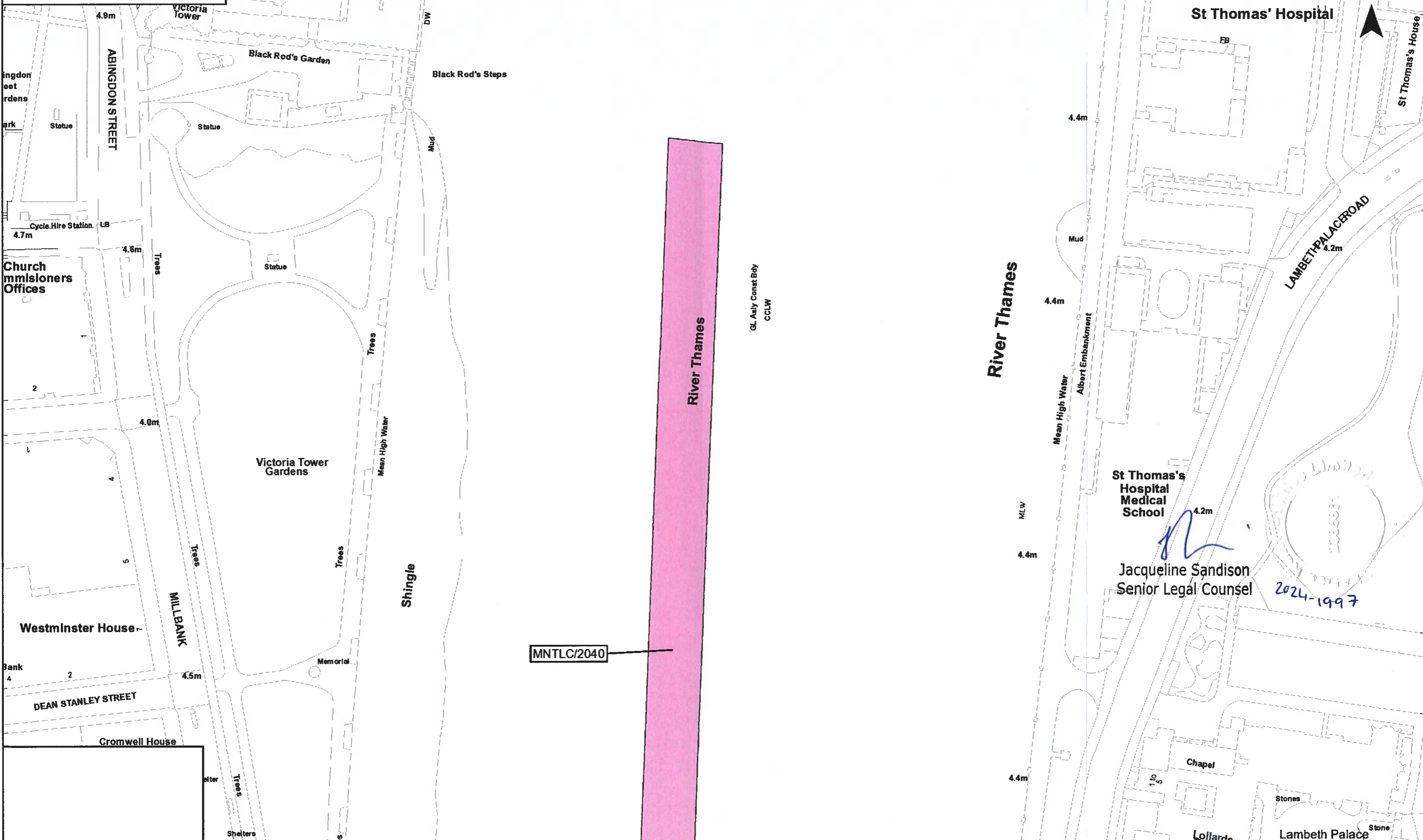
The Thames Water Utilities Limited (Thames Tideway Tunnel) Order 2014 (AS AMENDED) SI 2014 NO 2384

Plan referred to in General Vesting Declaration No. 11 of The Thames Water Utilities Limited (Thames Tideway Tunnel) Order 2014 (AS AMENDED) SI 2014 NO 2384

Status: For identification only


Document Reference: 70054885-NTC-GVD-TR 1&2-GVD11-0032

This map is reproduced from Ordnance Survey material with permission of Ordnance Survey on behalf of the Controller of Her Majesty's Stationery Office. © Crown Copyright. Unauthorised reproduction infringes Crown Copyright and may lead to prosecution or civil proceedings. 100022432 2024







The Common seal of Thames Water Utilities Limited was affixed in the presence of

 Authorised Signatory
 Dated: 31 July 2024

The Common seal of Thames Water Utilities Limited was affixed in the presence of

 Authorised Signatory
 Dated: 31 July 2024

Rev	Revision Date	Revision Details	Drawn	Check	Review	Appr'd
C	05/07/2024		AB	JH	LC	VB

	
	
	
	
Date: 05/07/2024	
Scale at A3 1:1,250	


The Thames Water Utilities Limited (Thames Tideway Tunnel) Order 2014 (AS AMENDED) SI 2014 NO 2384
 Drawing Title
 Plan referred to in General Vesting Declaration No. 11 of The Thames Water Utilities Limited (Thames Tideway Tunnel) Order 2014 (AS AMENDED) SI 2014 NO 2384
 Status: For identification only
 Document Reference
 70054885-NTC-GVD-TR 1&2-GVD11-0033


The Thames Water Utilities Limited (Thames Tideway Tunnel) Order 2014 (AS AMENDED) SI 2014 NO 2384
 Drawing Title
 Plan referred to in General Vesting Declaration No. 11 of The Thames Water Utilities Limited (Thames Tideway Tunnel) Order 2014 (AS AMENDED) SI 2014 NO 2384
 Status: For identification only
 Document Reference
 70054885-NTC-GVD-TR 1&2-GVD11-0033


This map is reproduced from Ordnance Survey material with permission of Ordnance Survey on behalf of the Controller of Her Majesty's Stationery Office. © Crown Copyright. Unauthorised reproduction infringes Crown Copyright and may lead to prosecution or civil proceedings. 10022432 2024



2024-1998
Jacqueline Sandison
 Senior Legal Counsel

The Common seal of Thames Water Utilities Limited was affixed in the presence of:

 Authorised Signatory
 Dated: *31 July 2024*

Key	
	Permanent Acquisition of Land

															
<table border="1"> <thead> <tr> <th>Rev #</th> <th>Revision Date</th> <th>Revision Details</th> <th>Drawn</th> <th>Checked</th> <th>Revised</th> <th>App'd</th> </tr> </thead> <tbody> <tr> <td>C</td> <td>05/07/2024</td> <td></td> <td>AB</td> <td>JH</td> <td>LC</td> <td>VB</td> </tr> </tbody> </table>		Rev #	Revision Date	Revision Details	Drawn	Checked	Revised	App'd	C	05/07/2024		AB	JH	LC	VB
Rev #	Revision Date	Revision Details	Drawn	Checked	Revised	App'd									
C	05/07/2024		AB	JH	LC	VB									

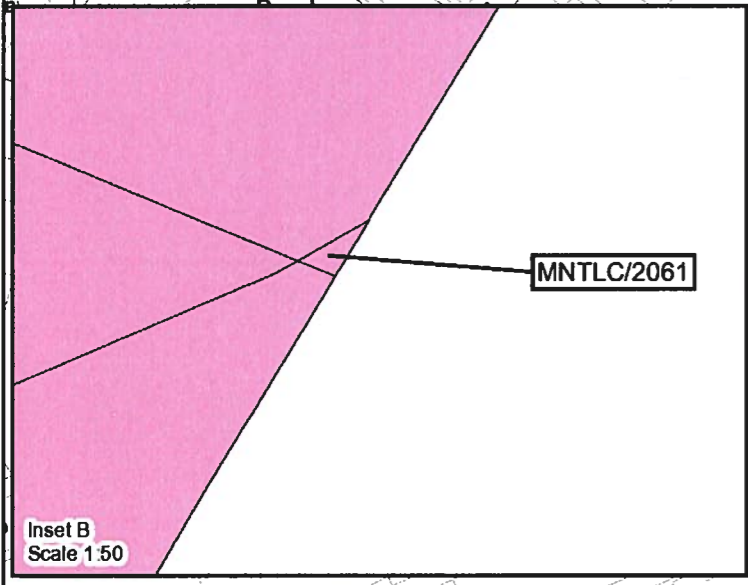
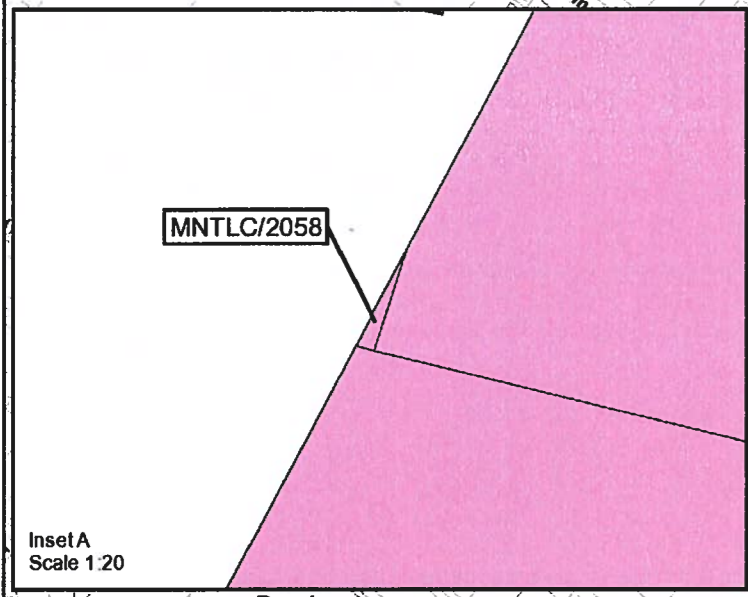
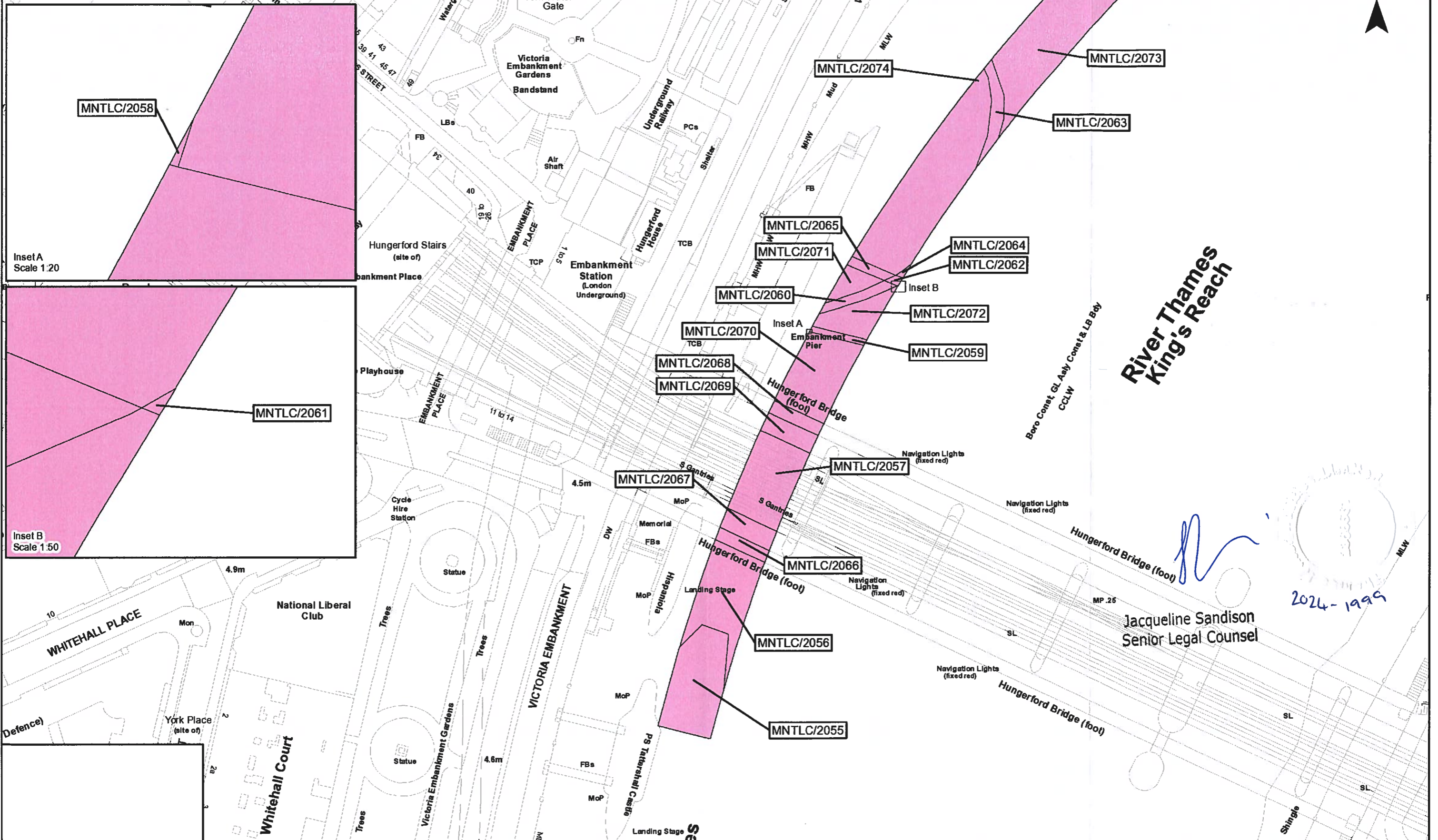




 Date: 05/07/2024
 Scale at A3: 1:1,250

The Thames Water Utilities Limited (Thames Tideway Tunnel) Order 2014 (AS AMENDED) SI 2014 NO 2384
 Drawing Title: Plan referred to in General Vesting Declaration No. 11 of The Thames Water Utilities Limited (Thames Tideway Tunnel) Order 2014 (AS AMENDED) SI 2014 NO 2384
 Status: For identification only
 Document Reference: 70054885-NTC-GVD-TR1&2-GVD11-0034

This map is reproduced from Ordnance Survey material with permission of Ordnance Survey on behalf of the Controller of Her Majesty's Stationery Office. © Crown Copyright. Unauthorised reproduction infringes Crown Copyright and may lead to prosecution or civil proceedings. 100022432 2024




**River Thames
King's Reach**

Jacqueline Sandison
Senior Legal Counsel


2024-1999


The Common seal of Thames Water Utilities Limited was affixed in the presence of:



Authorised Signatory

Dated: 31 July 2024

Key	
	Permanent Acquisition of Land

															
<table border="1"> <thead> <tr> <th>Rev</th> <th>Revision Date</th> <th>Revision Details</th> <th>Drawn</th> <th>Checked</th> <th>Reviewed</th> <th>Appr'd</th> </tr> </thead> <tbody> <tr> <td>C</td> <td>05/07/2024</td> <td></td> <td>AB</td> <td>JH</td> <td>LC</td> <td>VB</td> </tr> </tbody> </table>		Rev	Revision Date	Revision Details	Drawn	Checked	Reviewed	Appr'd	C	05/07/2024		AB	JH	LC	VB
Rev	Revision Date	Revision Details	Drawn	Checked	Reviewed	Appr'd									
C	05/07/2024		AB	JH	LC	VB									




Tideway

Date: 05/07/2024

Scale at A3
1:1,250

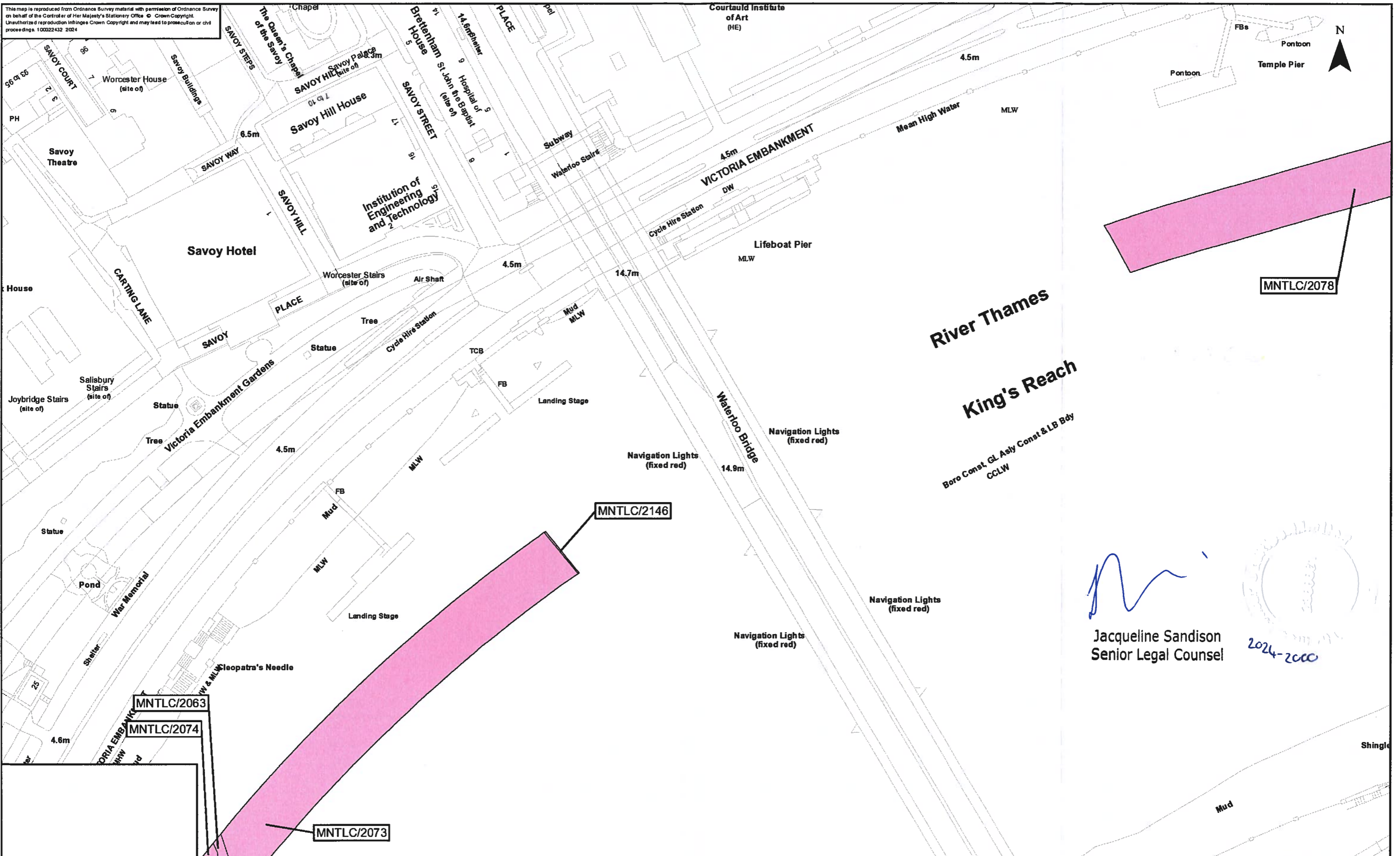
The Thames Water Utilities Limited (Thames Tideway Tunnel) Order 2014 (AS AMENDED) SI 2014 NO 2384

Plan referred to in General Vesting Declaration No. 11 of The Thames Water Utilities Limited (Thames Tideway Tunnel) Order 2014 (AS AMENDED) SI 2014 NO 2384

For identification only

Document Reference
70054885-NTC-GVD-TR1&2-GVD11-0035

This map is reproduced from Ordnance Survey material with permission of Ordnance Survey on behalf of the Controller of Her Majesty's Stationery Office. © Crown Copyright. Unauthorised reproduction infringes Crown Copyright and may lead to prosecution or civil proceedings. 100022432 2024



The Common seal of Thames Water Utilities Limited was affixed in the presence of:


[Signature]
 Authorised Signatory

Dated: 31 July 2024

Key

Permanent Acquisition of Land

Rev #	Revision Date	Revision Details	Drawn	Checked	Reviewed	Appr'd
C	05/07/2024		AB	JH	LC	VB



Tideway

Date: 05/07/2024

Scale at A3
1:1,250

The Thames Water Utilities Limited (Thames Tideway Tunnel) Order 2014 (AS AMENDED) SI 2014 NO 2384

Plan referred to in General Vesting Declaration No. 11 of The Thames Water Utilities Limited (Thames Tideway Tunnel) Order 2014 (AS AMENDED) SI 2014 NO 2384

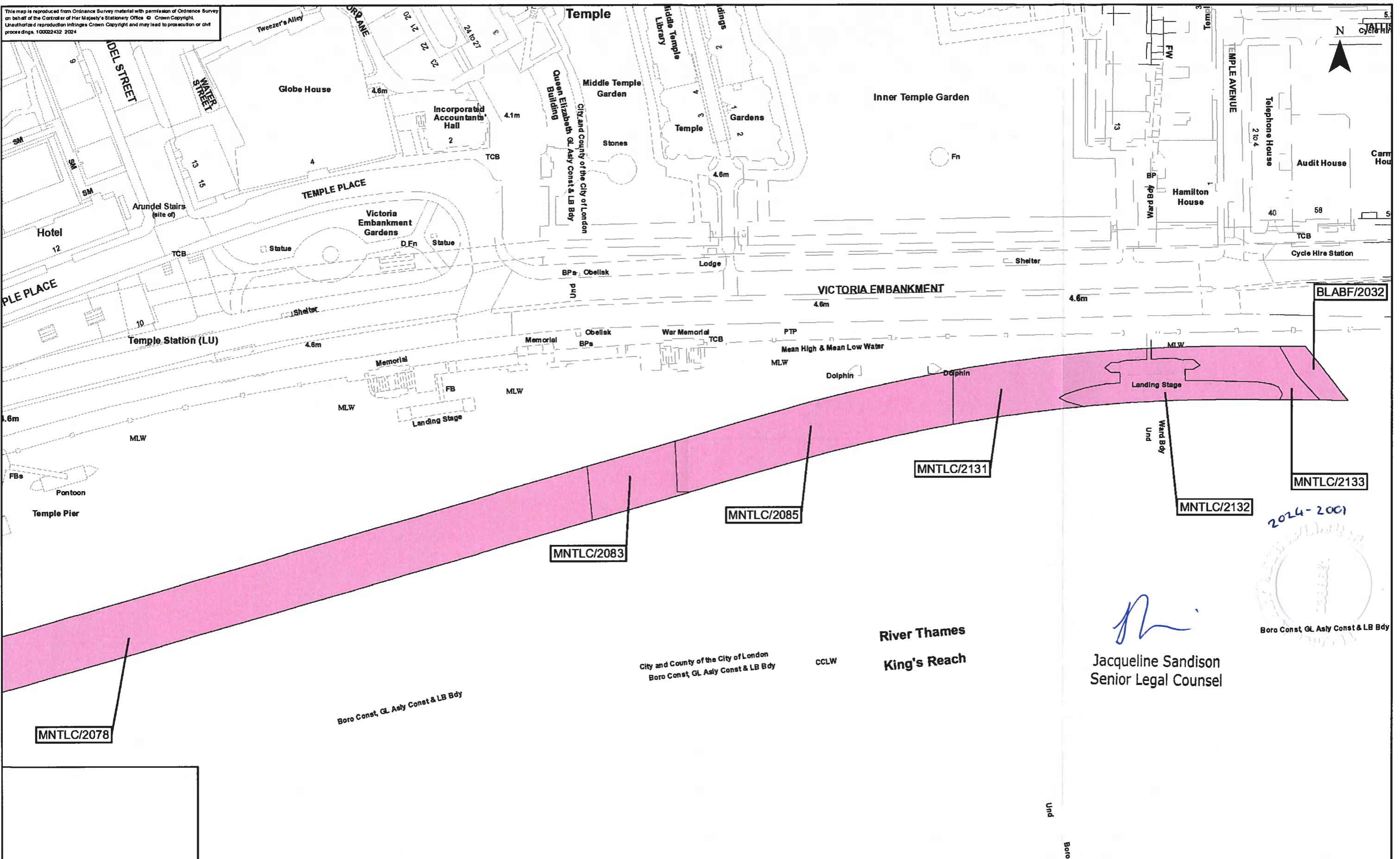
For identification only

Document Reference
70054685-NTC-GVD-TR1&2-GVD11-0036

[Signature]
 Jacqueline Sandison
 Senior Legal Counsel

2024-2000

This map is reproduced from Ordnance Survey material with permission of Ordnance Survey on behalf of the Controller of Her Majesty's Stationery Office. © Crown Copyright. Unauthorised reproduction infringes Crown Copyright and may lead to prosecution or civil proceedings. 100022432 2024



BLABF/2032

MNTLC/2131

MNTLC/2133

MNTLC/2085


MNTLC/2132

MNTLC/2083

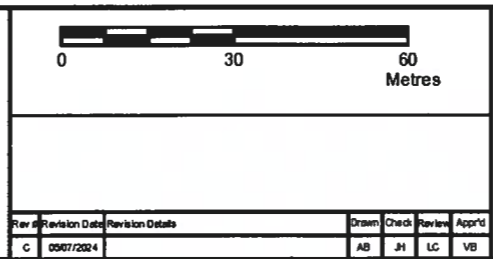
MNTLC/2078



J. Sandison
 Jacqueline Sandison
 Senior Legal Counsel

The Common seal of Thames Water Utilities Limited was affixed in the presence of:

 Authorised Signatory
 Dated: 31 July 2024

Rev #	Revision Date	Revision Details	Drawn	Check	Review	App'd
C	05/07/2024		AB	JH	LC	VB



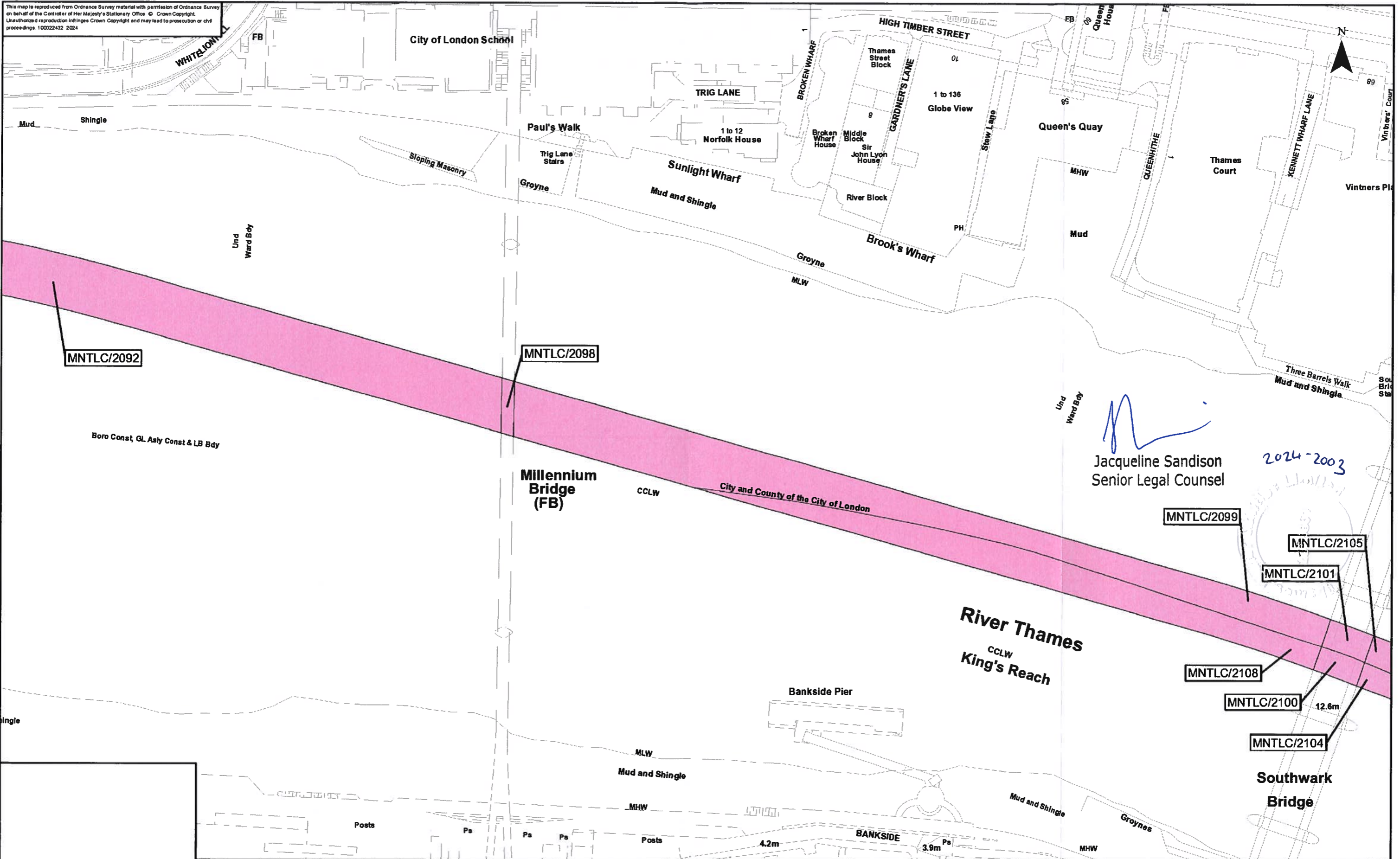

Tideway

Date: 05/07/2024

Scale at A3
1:1,250


The Thames Water Utilities Limited (Thames Tideway Tunnel) Order 2014 (AS AMENDED) SI 2014 NO 2384
 Drawing Title
 Plan referred to in General Vesting Declaration No. 11 of The Thames Water Utilities Limited (Thames Tideway Tunnel) Order 2014 (AS AMENDED) SI 2014 NO 2384
 Status: For identification only
 Document Reference
 70054885-NTC-GVD-TR 1&2-GVD11-0037


This map is reproduced from Ordnance Survey material with permission of Ordnance Survey on behalf of the Controller of Her Majesty's Stationery Office. © Crown Copyright. Unauthorised reproduction infringes Crown Copyright and may lead to prosecution or civil proceedings. 10022432 2024

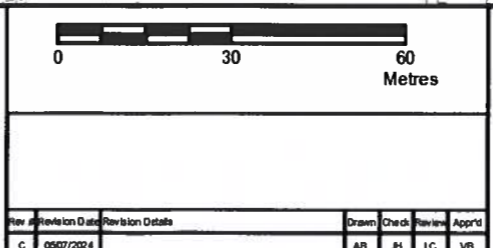


Jacqueline Sandison
Senior Legal Counsel

2024-2003

The Common seal of Thames Water Utilities Limited was affixed in the presence of

 Authorized Signatory
 Dated: 31 July 2024

Key
 Permanent Acquisition of Land

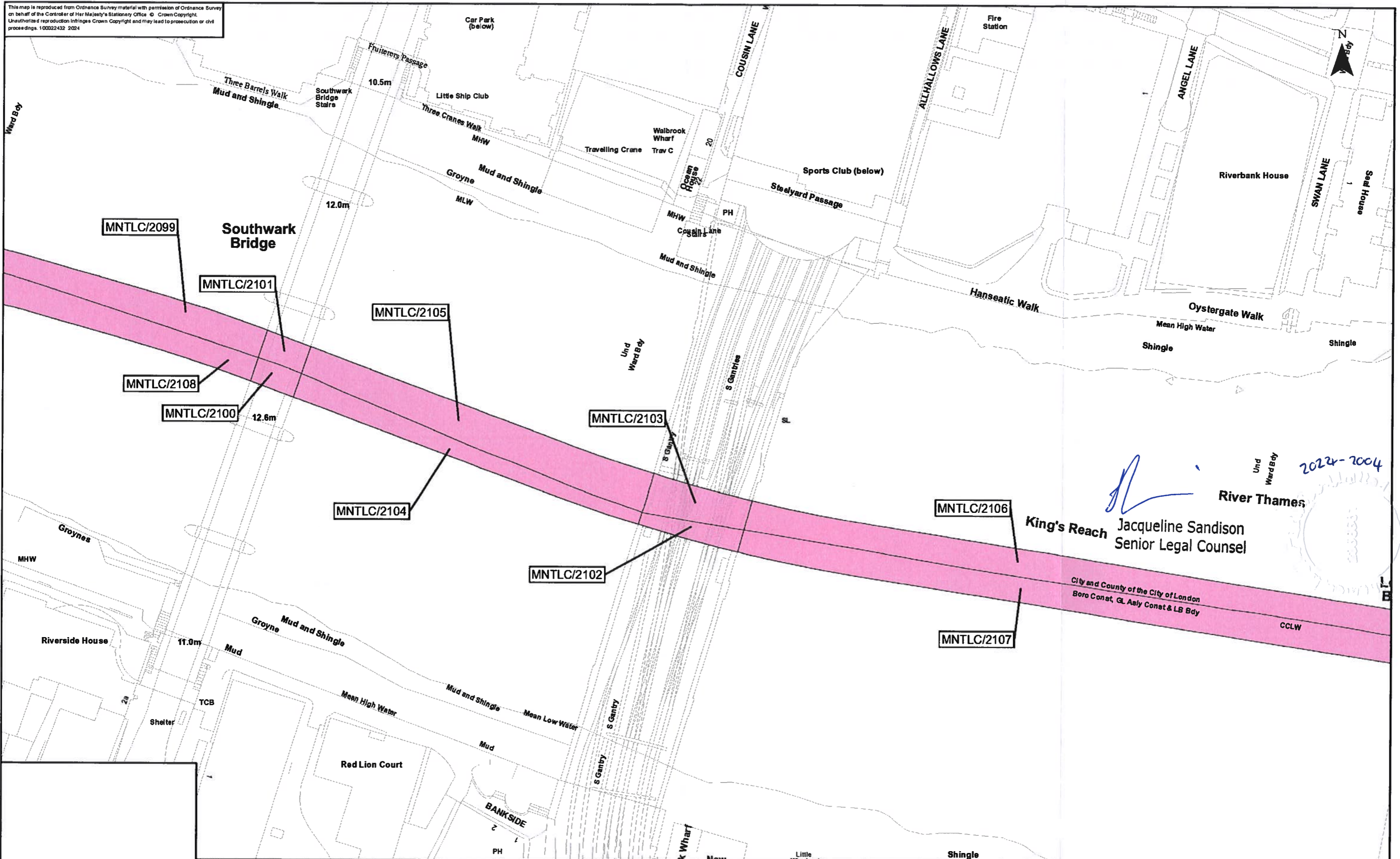




Date: 05/07/2024
 Scale at A3: 1:1,250

Job Title: The Thames Water Utilities Limited (Thames Tideway Tunnel) Order 2014 (AS AMENDED) SI 2014 NO 2384
 Drawing Title: Plan referred to in General Vesting Declaration No. 11 of The Thames Water Utilities Limited (Thames Tideway Tunnel) Order 2014 (AS AMENDED) SI 2014 NO 2384
 Status: For identification only
 Document Reference: 70054885-NTC-GVD-TR1&2-GVD11-0039

This map is reproduced from Ordnance Survey material with permission of Ordnance Survey on behalf of the Controller of Her Majesty's Stationery Office. © Crown Copyright. Unauthorised reproduction infringes Crown Copyright and may lead to prosecution or civil proceedings. 100022432 2024




Handwritten signature and date:
 2024-2004
 Jacqueline Sandison
 Senior Legal Counsel

King's Reach
 City and County of the City of London
 Boro Const. GL Asly Const & LB Bdy
 CCLW

The Common seal of Thames Water Utilities Limited was affixed in the presence of:
 [Signature]
 Authorised Signatory
 Dated: 31 July 2024

Key
 [Pink Box] Permanent Acquisition of Land

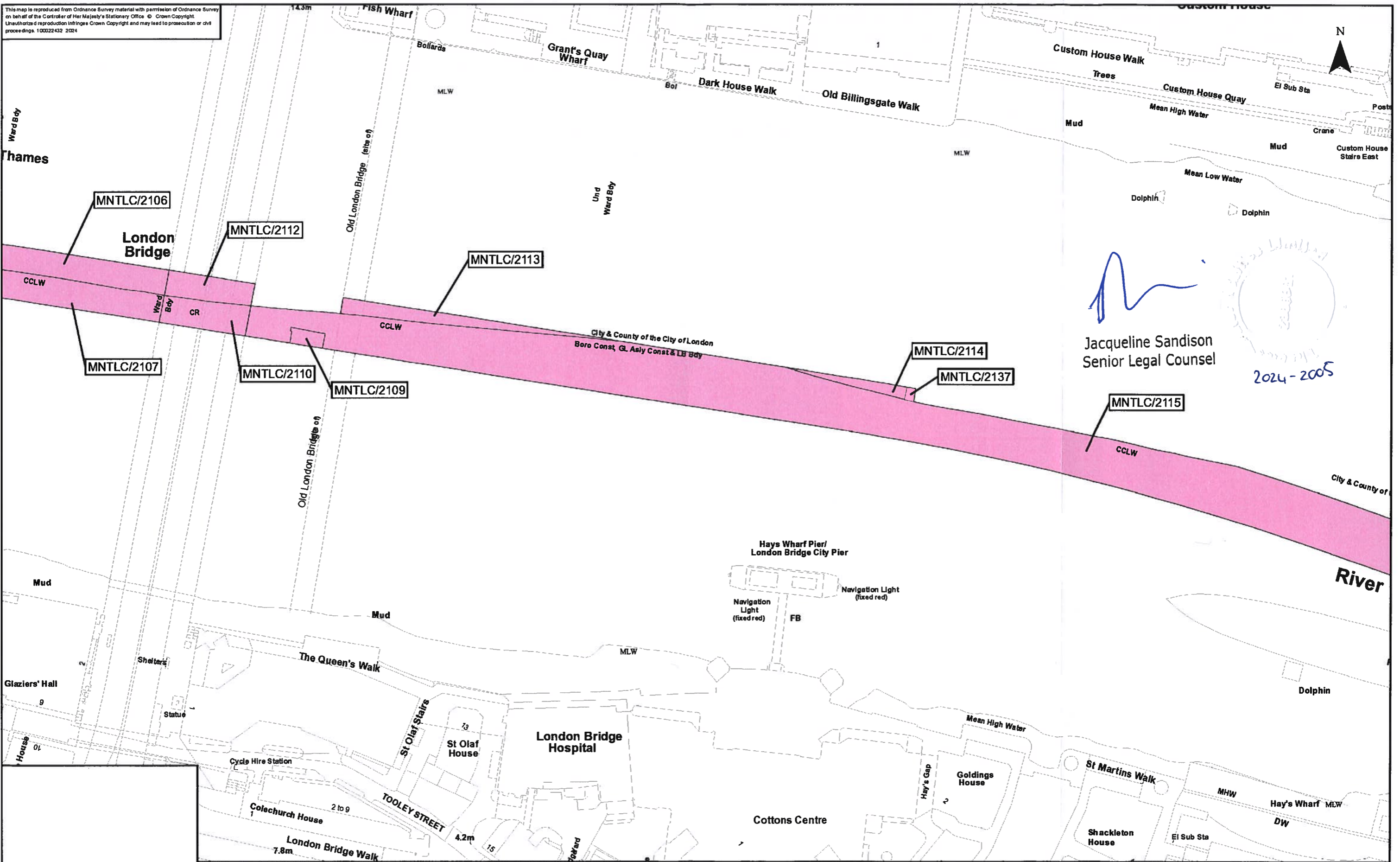


Tideway

Date: 05/07/2024
 Scale at A3 1:1,250

Job Title
 The Thames Water Utilities Limited (Thames Tideway Tunnel) Order 2014 (AS AMENDED) SI 2014 NO 2384
 Drawing Title
 Plan referred to in General Vesting Declaration No. 11 of The Thames Water Utilities Limited (Thames Tideway Tunnel) Order 2014 (AS AMENDED) SI 2014 NO 2384
 Status
 For identification only
 Document Reference
 70054885-NTC-GVD-TR1&2-GVD11-0040

This map is reproduced from Ordnance Survey material with permission of Ordnance Survey on behalf of the Controller of Her Majesty's Stationery Office. © Crown Copyright. Unauthorised reproduction infringes Crown Copyright and may lead to prosecution or civil proceedings. 100022432 2024



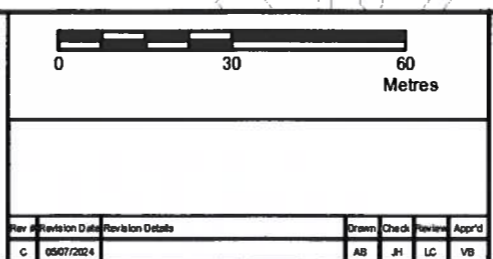
Jacqueline Sandison
 Jacqueline Sandison
 Senior Legal Counsel



The Common seal of Thames Water Utilities Limited was affixed in the presence of:

 Authorised Signatory
 Dated: 31 July 2024

Rev	Revision Date	Revision Details	Drawn	Check	Review	App'd
C	05/07/2024		AB	JH	LC	VB



Tideway

Date: 05/07/2024

Scale at A3: 1:1,250

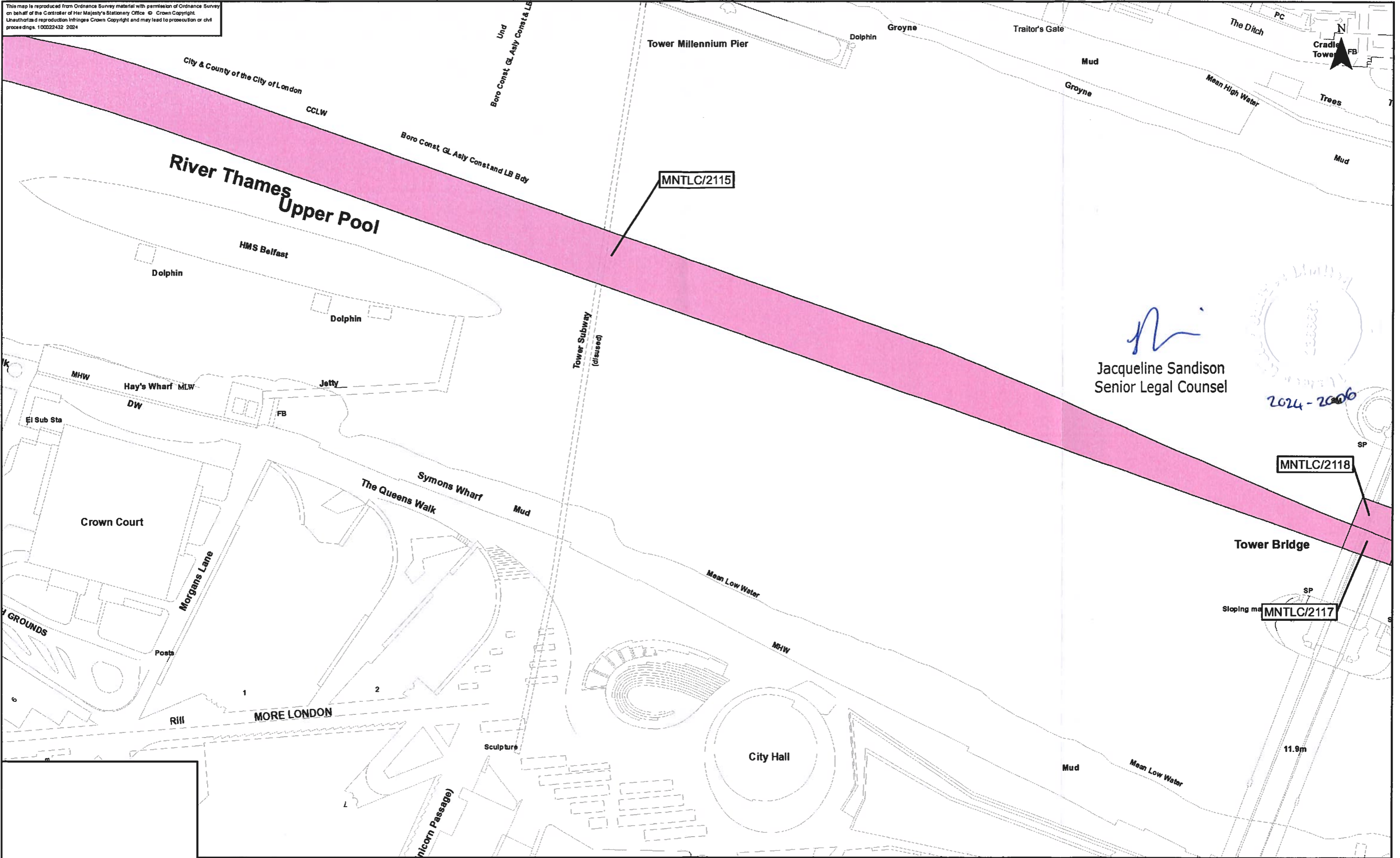
The Thames Water Utilities Limited (Thames Tideway Tunnel) Order 2014 (AS AMENDED) SI 2014 NO 2384

Plan referred to in General Vesting Declaration No. 11 of The Thames Water Utilities Limited (Thames Tideway Tunnel) Order 2014 (AS AMENDED) SI 2014 NO 2384

For identification only

Document Reference: 7005-4885-NTC-GVD-TR1&2-GVD11-0041

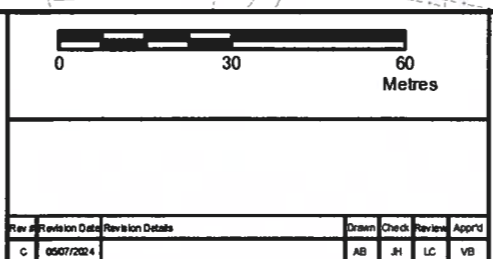
This map is reproduced from Ordnance Survey material with permission of Ordnance Survey on behalf of the Controller of Her Majesty's Stationery Office. © Crown Copyright. Unauthorised reproduction infringes Crown Copyright and may lead to prosecution or civil proceedings. 100022432 2024



J. Sandison
 Jacqueline Sandison
 Senior Legal Counsel
 2024-2006

The Common seal of Thames Water Utilities Limited was affixed in the presence of:
J. Sandison
 Authorised Signatory
 Dated: 31 July 2024

Key	
	Permanent Acquisition of Land



Tideway

Date: 05/07/2024

Scale at A3: 1:1,250

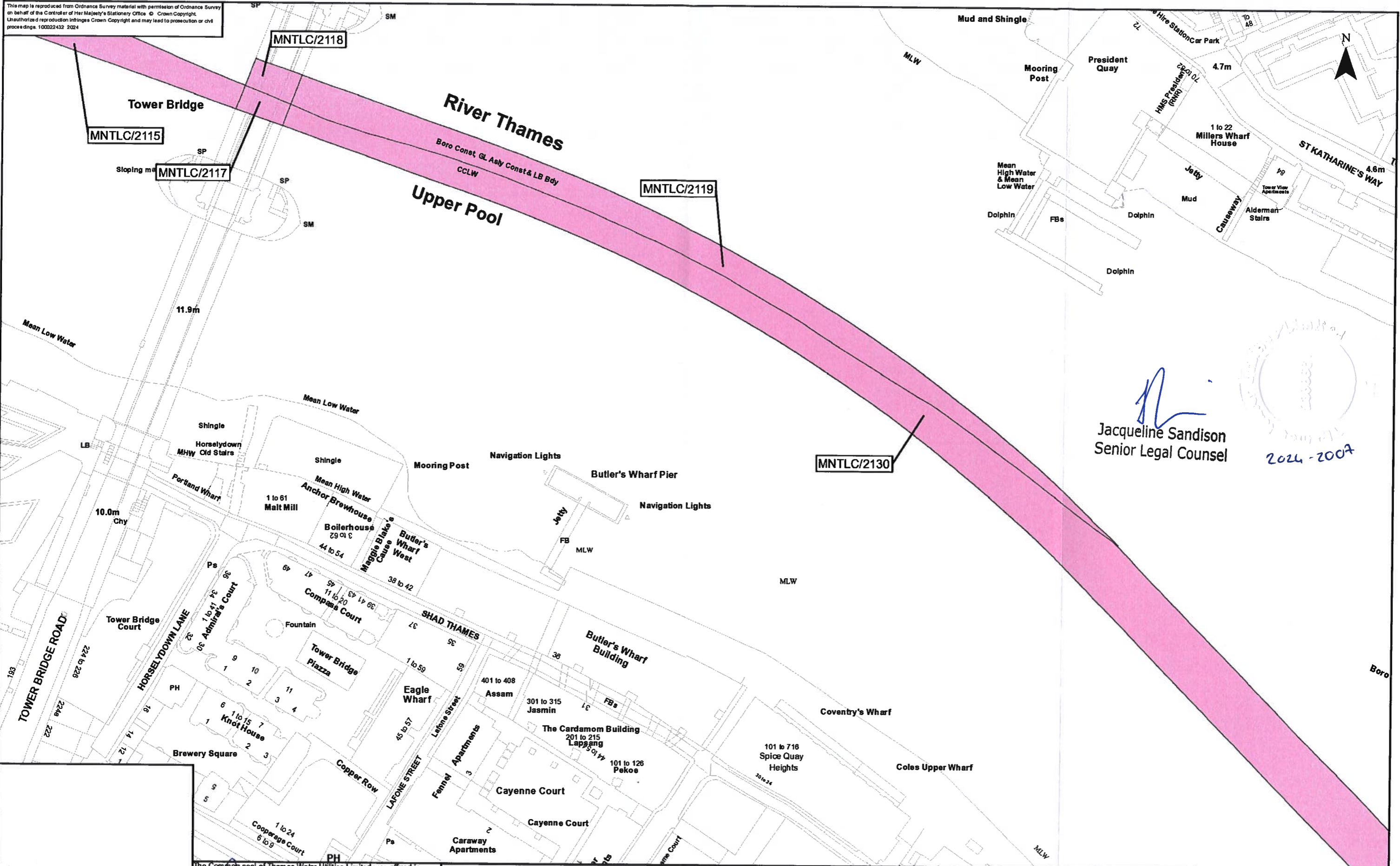
The Thames Water Utilities Limited (Thames Tideway Tunnel) Order 2014 (AS AMENDED) SI 2014 NO 2384

Plan referred to in General Vesting Declaration No. 11 of The Thames Water Utilities Limited (Thames Tideway Tunnel) Order 2014 (AS AMENDED) SI 2014 NO 2384

For identification only

Document Reference: 70054885-NTC-GVD-TR1&2-GVD11-0042

This map is reproduced from Ordnance Survey material with permission of Ordnance Survey on behalf of the Controller of Her Majesty's Stationery Office. © Crown Copyright. Unauthorised reproduction infringes Crown Copyright and may lead to prosecution or civil proceedings. 100022432 2024




Jacqueline Sandison
 Jacqueline Sandison
 Senior Legal Counsel



The Common seal of Thames Water Utilities Limited was affixed in the presence of:
[Signature]
 Authorised Signatory
 Dated: 31 July 2024

Key
 Permanent Acquisition of Land



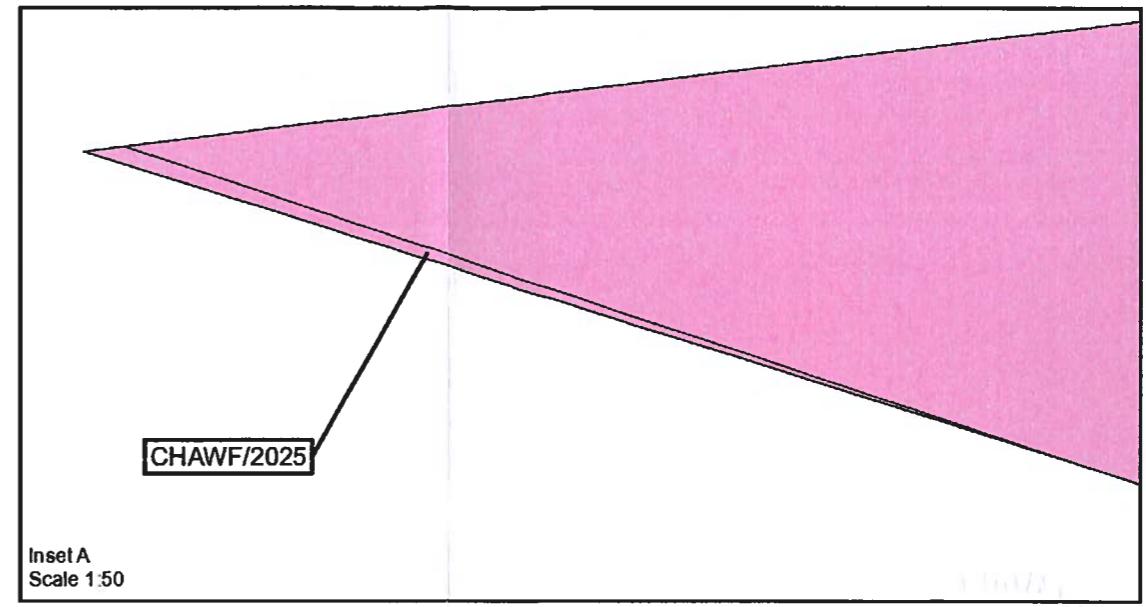
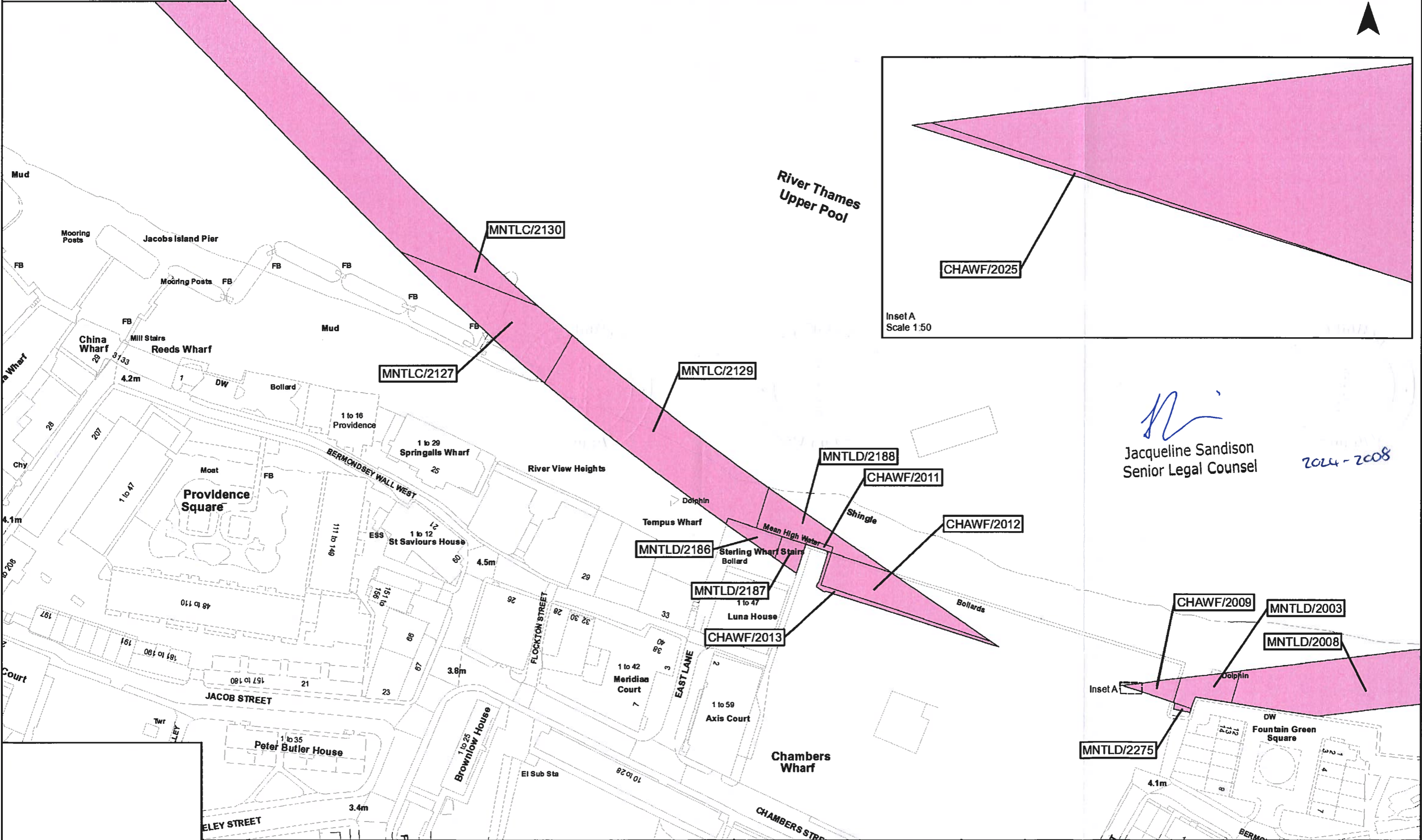
Job Title
 The Thames Water Utilities Limited (Thames Tideway Tunnel) Order 2014 (AS AMENDED) SI 2014 NO 2384
 Drawing Title
 Plan referred to in General Vesting Declaration No. 11 of The Thames Water Utilities Limited (Thames Tideway Tunnel) Order 2014 (AS AMENDED) SI 2014 NO 2384
 Status
 For identification only
 Document Reference
 70054885-N TC-GVD-TR1&2-GVD 11-0043

Rev	Revision Description	Drawn	Checked	Reviewed	Approved
C	05/07/2024	AB	JH	LC	VB

Date: 05/07/2024

Scale at A3
 1:1,250

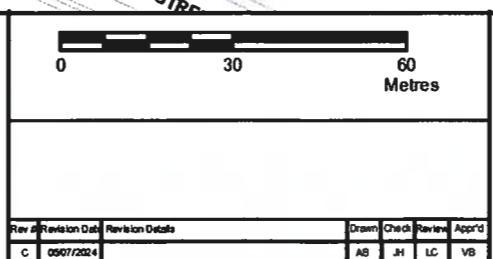
This map is reproduced from Ordnance Survey material with permission of Ordnance Survey on behalf of the Controller of Her Majesty's Stationery Office. © Crown Copyright. Unauthorised reproduction infringes Crown Copyright and may lead to prosecution or civil proceedings. 100022432 2024



Jac
Jacqueline Sandison
Senior Legal Counsel
2024-2008

The Common seal of Thames Water Utilities Limited was affixed in the presence of
[Signature]
Authorised Signatory
Dated: *31 July 2024*

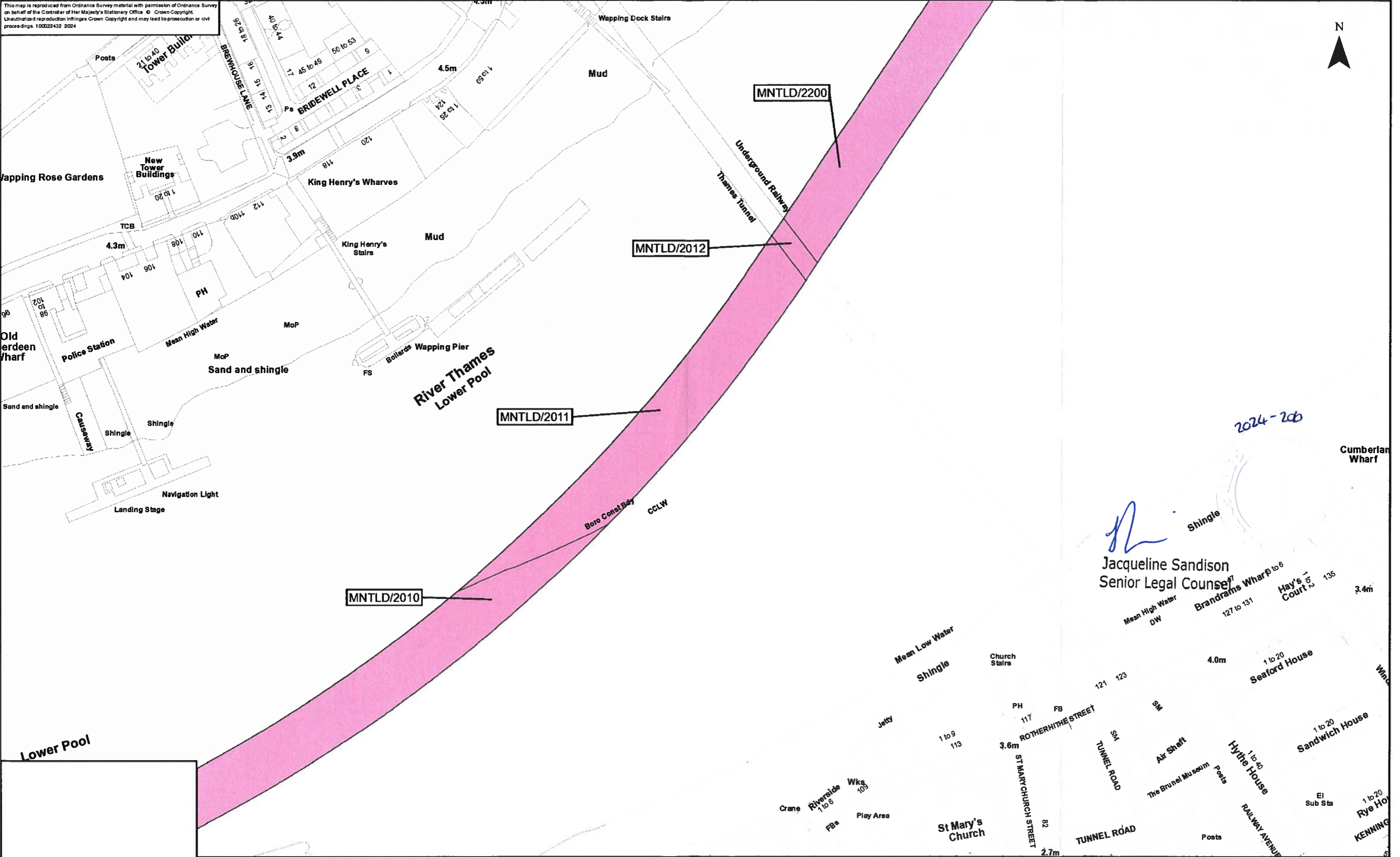
Rev #	Revision Date	Revision Details	Drawn	Checked	Reviewed	Approved
C	05/07/2024		AB	JH	LC	VB



Date: 05/07/2024
Scale at A3
1:1,250

The Thames Water Utilities Limited (Thames Tideway Tunnel) Order 2014 (AS AMENDED) SI 2014 NO 2384
Plan referred to in General Vesting Declaration No. 11 of The Thames Water Utilities Limited (Thames Tideway Tunnel) Order 2014 (AS AMENDED) SI 2014 NO 2384
For identification only
Document Reference
70054885-NTC-GVD-TR 1&2-GVD11-0044

This map is reproduced from Ordnance Survey material with permission of Ordnance Survey on behalf of the Controller of Her Majesty's Stationary Office. © Crown Copyright. Unauthorised reproduction infringes Crown Copyright and may lead to prosecution or civil proceedings. 100022432 2024



Lower Pool


The Common seal of Thames Water Utilities Limited was affixed in the presence of:

[Signature]
 Authorised Signatory

Dated: *31 July 2024*

Key

Permanent Acquisition of Land



Tideway

Date: 05/07/2024

Scale at A3
1:1,250

The Thames Water Utilities Limited (Thames Tideway Tunnel) Order 2014 (AS AMENDED) SI 2014 NO 2384

Document Reference
7005-48-05-NTC-GVD-TR 1&2-GVD11-0048

2024-2cb

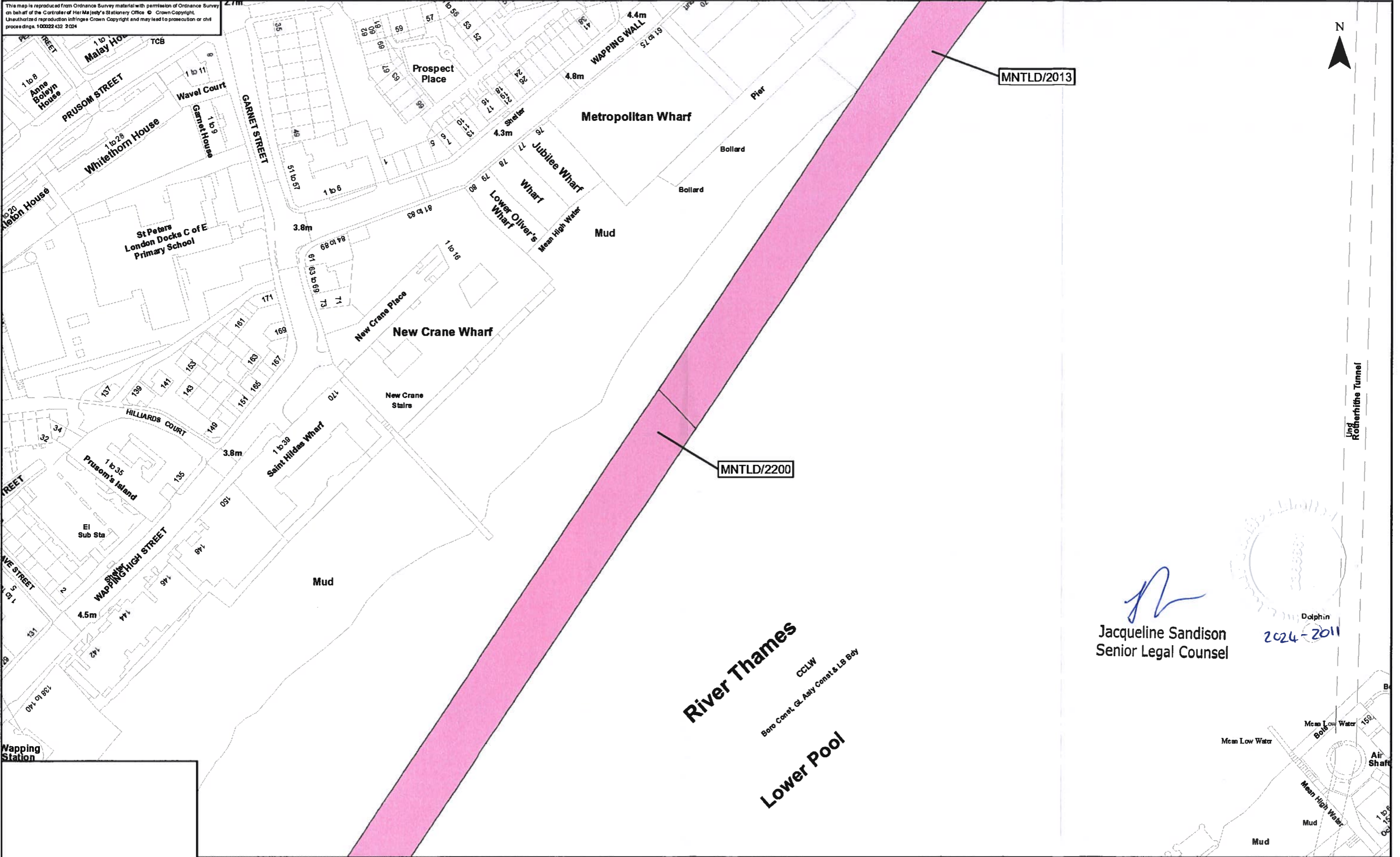
[Signature]
 Jacqueline Sandison
 Senior Legal Counsel

Mean High Water DW
 Brandrams Wharf 127 to 131
 Hay's Court 135
 3.4m

Shingle
 4.0m
 1 to 20 Seaford House
 1 to 20 Sandwich House
 1 to 20 Rye House

Mean Low Water
 Shingle
 Church Stairs
 Jetty
 1 to 9 113
 3.6m
 ROTHERHITHE STREET
 ST MARY CHURCH STREET
 82
 2.7m
 TUNNELL ROAD
 Air Shaft
 The Brunel Museum
 Posts
 Hythe House
 1 to 20
 EI Sub Sta
 1 to 20
 KENNING

This map is reproduced from Ordnance Survey material with permission of Ordnance Survey on behalf of the Controller of Her Majesty's Stationery Office. Crown Copyright. Licences of reproduction in this map are granted by Ordnance Survey in the following terms: This map is for personal use only. It may not be reproduced, stored in a retrieval system, or transmitted in any form or by any means, electronic, mechanical, photocopying, recording, or by any information storage or retrieval system, without the prior written permission of Ordnance Survey. Any person who does so may be liable to prosecution or civil proceedings. 100022432 2/24



MNTLD/2013

MNTLD/2200


Jacqueline Sandison
 Jacqueline Sandison
 Senior Legal Counsel



Wapping Station

The Common seal of Thames Water Utilities Limited was affixed in the presence of:
[Signature]
 Authorised Signatory
 Dated: 31 July 2024

Key	
	Permanent Acquisition of Land

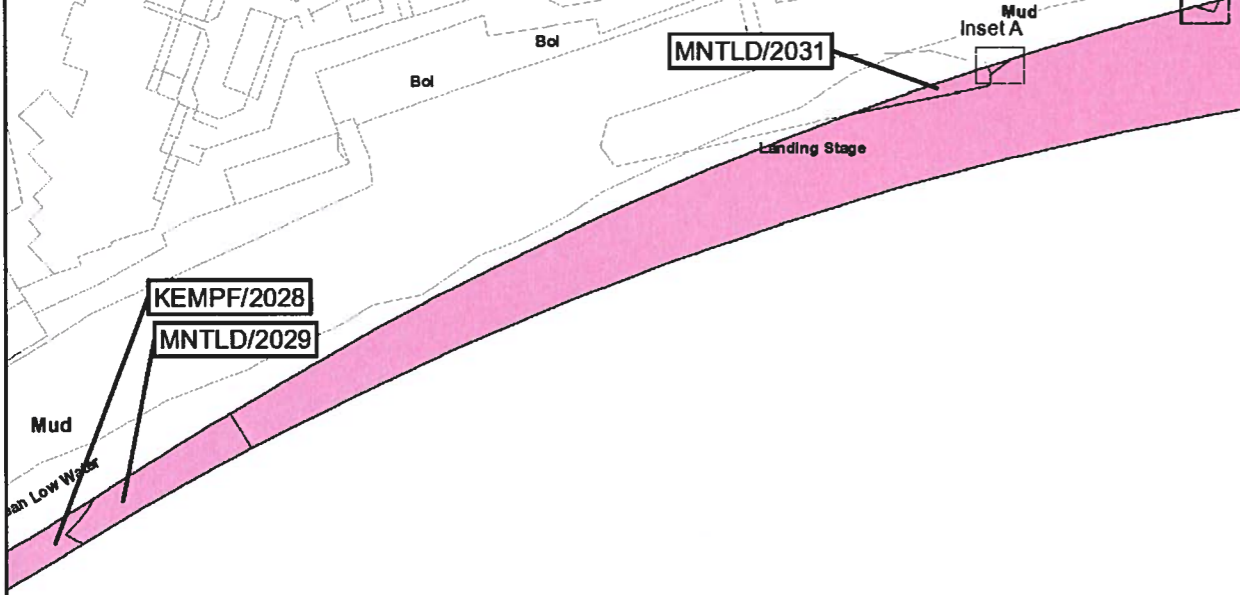
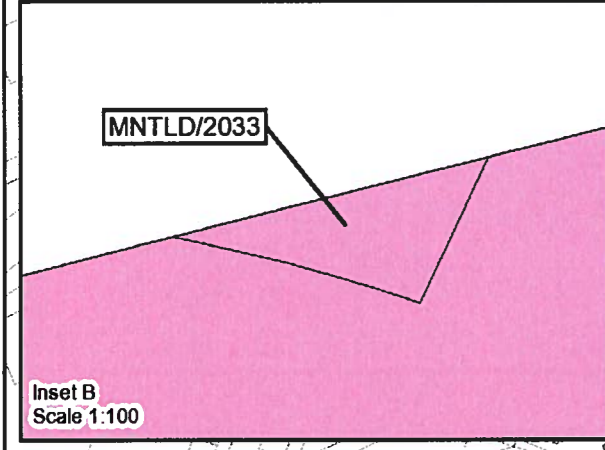
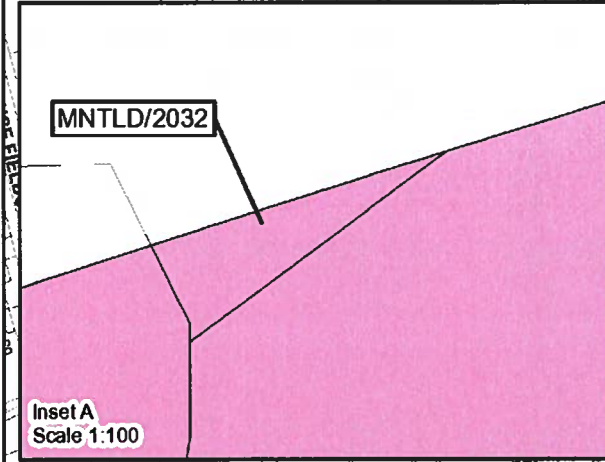
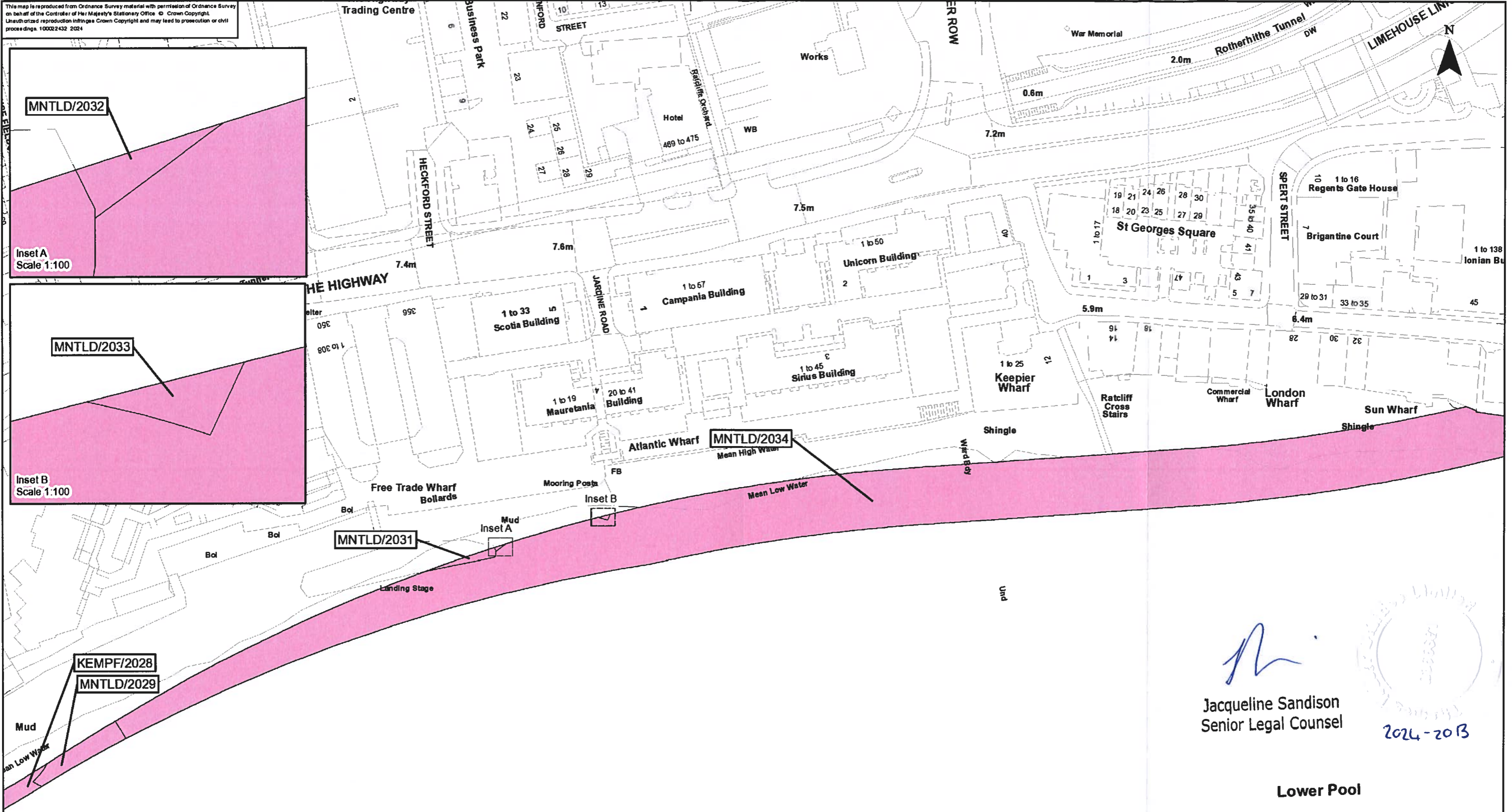


Tideway
 Date: 05/07/2024
 Scale at A3: 1:1,250

The Thames Water Utilities Limited (Thames Tideway Tunnel) Order 2014 (AS AMENDED) SI 2014 NO 2384
 Drawing Title: Plan referred to in General Vesting Declaration No. 11 of The Thames Water Utilities Limited (Thames Tideway Tunnel) Order 2014 (AS AMENDED) SI 2014 NO 2384
 Status: For identification only
 Document Reference: 70054885-NTC-GVD-TR162-GVD11-0047

Rev	Revision Description	Drawn	Checked	Reviewed	Approved
C	05/07/2024	AB	JH	LC	VB

This map is reproduced from Ordnance Survey material with permission of Ordnance Survey on behalf of the Controller of Her Majesty's Stationery Office © Crown Copyright. Unauthorised reproduction infringes Crown Copyright and may lead to prosecution or civil proceedings. 10002432 2024



Jacqueline Sandison
 Jacqueline Sandison
 Senior Legal Counsel
 2024-2023

Lower Pool

The Common seal of Thames Water Utilities Limited was affixed in the presence of:

 Authorised Signatory
 Dated: 31 July 2024

Thames Water Utilities Limited
 Conot & LB Bay

Key	
	Permanent Acquisition of Land

0 30 60 Metres						
Rev #	Revision Date	Revision Details	Drawn	Checked	Reviewed	Approved
C	0007/2024		AB	JH	UC	VB



Thames Water
Tideway
 Date: 05/07/2024
 Scale at A3: 1:1,250

Job Title	The Thames Water Utilities Limited (Thames Tideway Tunnel) Order 2014 (AS AMENDED) SI 2014 NO 2384
Drawing Title	Plan referred to in General Vesting Declaration No. 11 of The Thames Water Utilities Limited (Thames Tideway Tunnel) Order 2014 (AS AMENDED) SI 2014 NO 2384
Drawn	For identification only
Document Reference	70054885-NTC-GVD-TR1-GVD11-0049

This map is reproduced from Ordnance Survey material with permission of Ordnance Survey on behalf of the Controller of Her Majesty's Stationary Office © Crown Copyright. Unauthorised reproduction infringes Crown Copyright and may lead to prosecution or civil proceedings. 100022432 2024



MNTLD/2034

Lower Pool


River Thames
Boro Const, GL Asly Const & LB Bay
CCLW

J. Sandison
Jacqueline Sandison
Senior Legal Counsel
2024 - 2024

Limehouse Reach

The Common seal of Thames Water Utilities Limited was affixed in the presence of:
J. Sandison
Authorised Signatory
Dated: 31 July 2024

Key
 Permanent Acquisition of Land

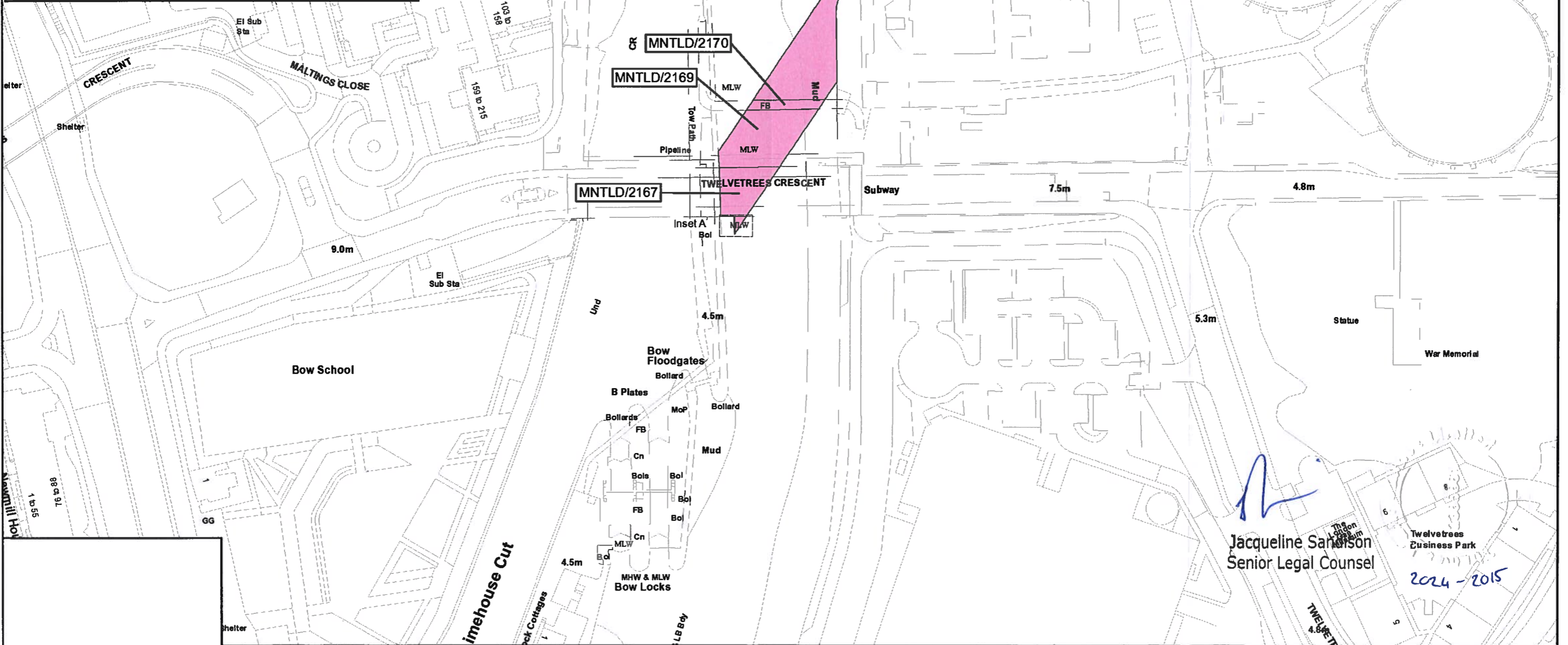
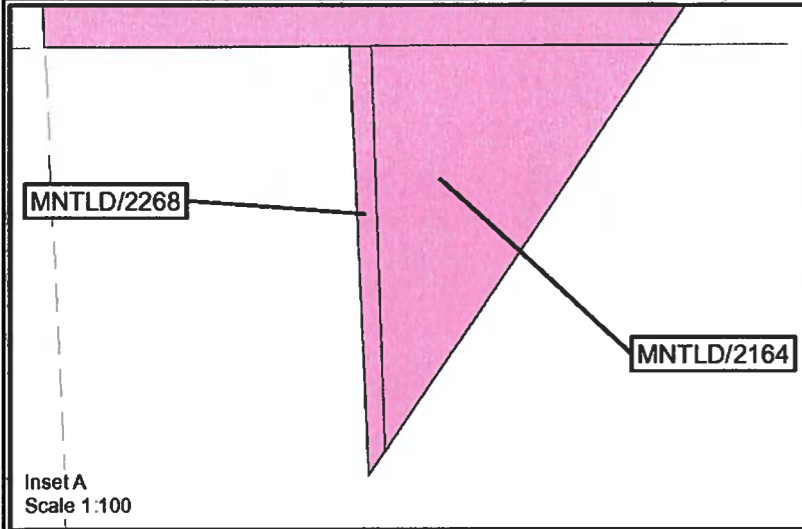




Date: 05/07/2024
Scale at A3: 1:1,250

Job Title
The Thames Water Utilities Limited (Thames Tideway Tunnel) Order 2014 (AS AMENDED) SI 2014 NO 2384
Drawing Title
Plan referred to in General Vesting Declaration No. 11 of The Thames Water Utilities Limited (Thames Tideway Tunnel) Order 2014 (AS AMENDED) SI 2014 NO 2384
Status
For identification only
Document Reference
70054885-NTC-GVD-TR1&2-GVD11-0050

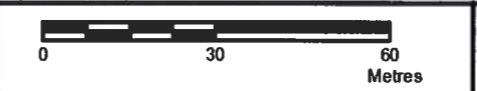
This map is reproduced from Ordnance Survey material with permission of Ordnance Survey on behalf of the Controller of Her Majesty's Stationery Office © Crown Copyright. Unauthorised reproduction infringes Crown Copyright and may lead to prosecution or civil proceedings. 100022432 2024



Jacqueline Sanderson
Jacqueline Sanderson
Senior Legal Counsel
2024-2015

The Common seal of Thames Water Utilities Limited was affixed in the presence of:
[Signature]
Authorised Signatory
Dated: 31 July 2024

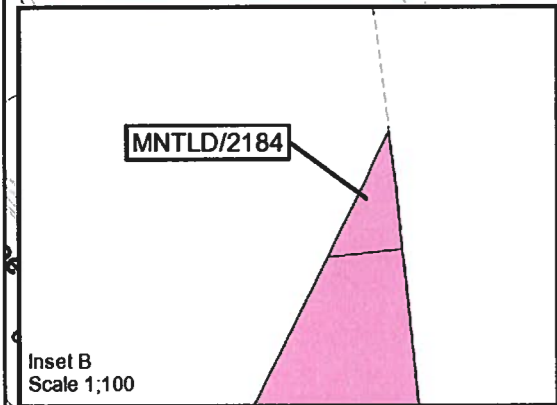
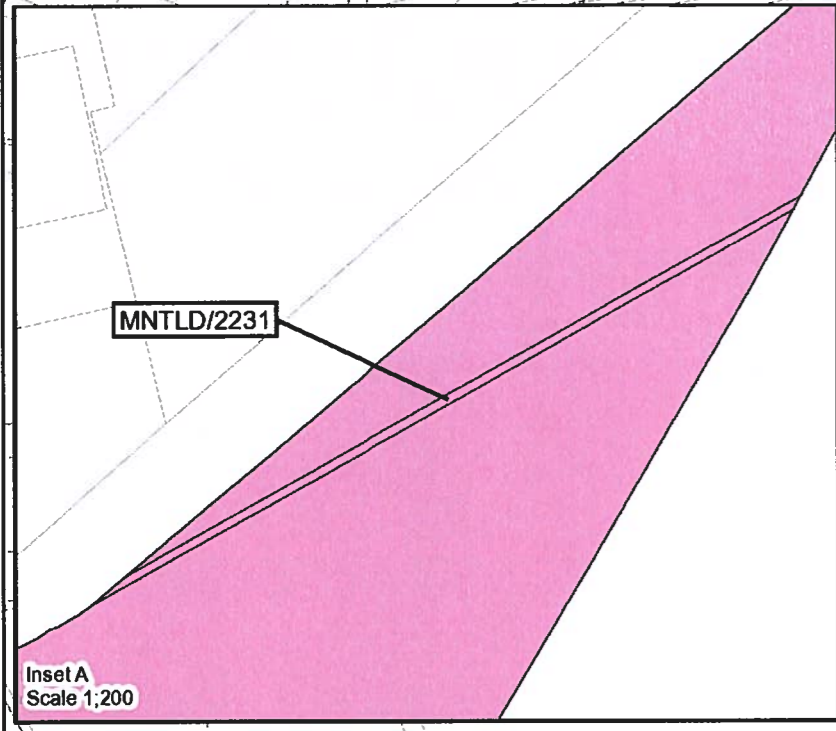
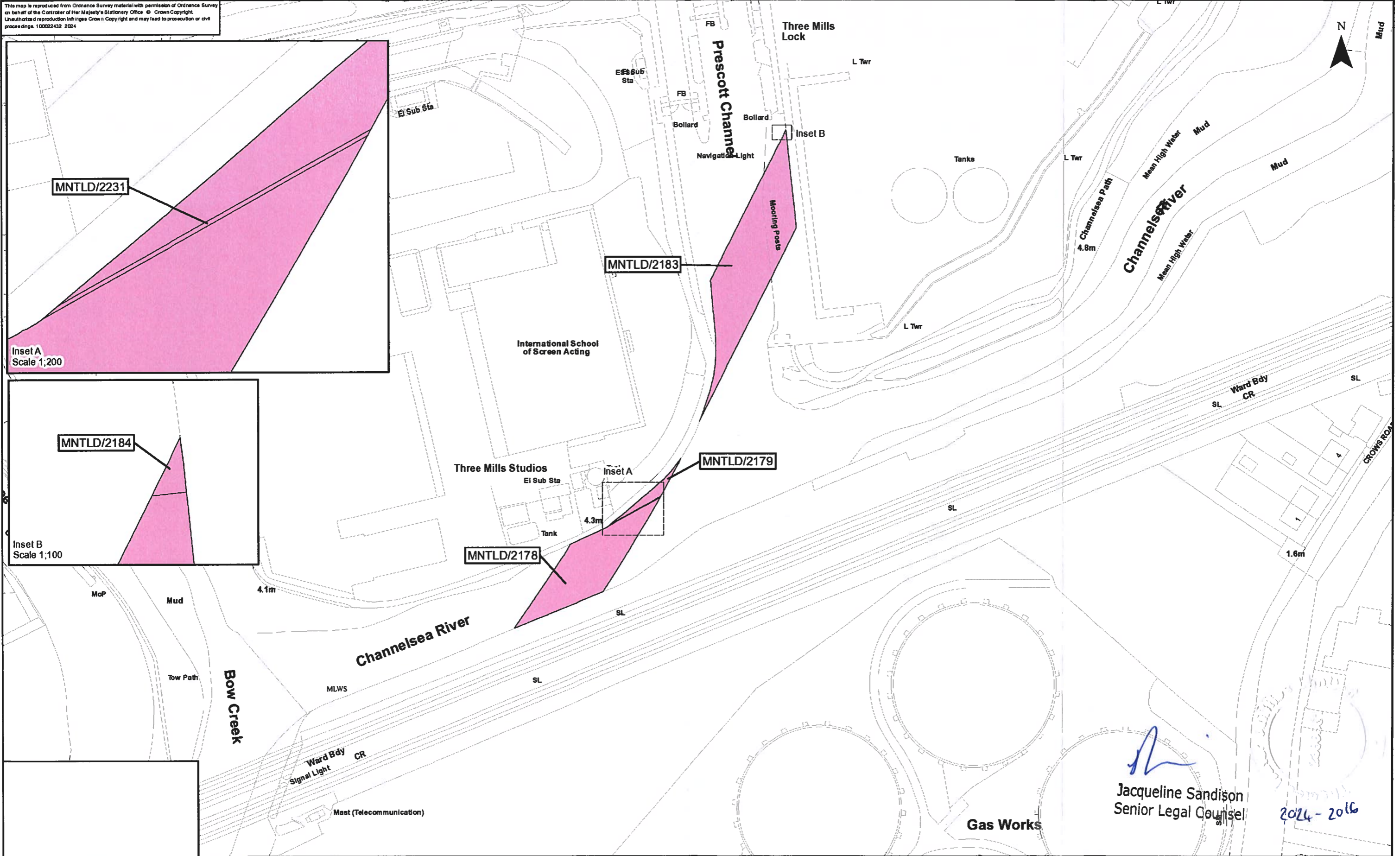
Key
Permanent Acquisition of Land



The Thames Water Utilities Limited (Thames Tideway Tunnel) Order 2014 (AS AMENDED) SI 2014 NO 2384
Drawing Title
Plan referred to in General Vesting Declaration No 11 of The Thames Water Utilities Limited (Thames Tideway Tunnel) Order 2014 (AS AMENDED) SI 2014 NO 2384
Date: 05/07/2024
Scale at A3: 1:1,250
Document Reference: 70054885-NTC-GVD-TR 1&2-GVD11-0051

Rev	Revision Date	Revision Details	Drawn	Checked	Reviewed	Approved
C	05/07/2024		AB	JH	LC	VB

This map is reproduced from Ordnance Survey material with permission of Ordnance Survey on behalf of the Controller of Her Majesty's Stationery Office © Crown Copyright. Unauthorised reproduction infringes Crown Copyright and may lead to prosecution or civil proceedings. 100022432 2024



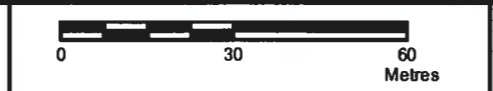
The Common Seal of Thames Water Utilities Limited was affixed in the presence of:

[Signature]
 Authorised Signatory

Dated: *31 July 2024*

Key

Permanent Acquisition of Land



Rev	Revision Date	Revision Details	Drawn	Check	Review	Appr'd
C	05/07/2024		AB	JH	LC	VB



Tideway

Date: 05/07/2024

Scale at A3
1:1,250

[Signature]
 Jacqueline Sandison
 Senior Legal Counsel
 2024 - 2026

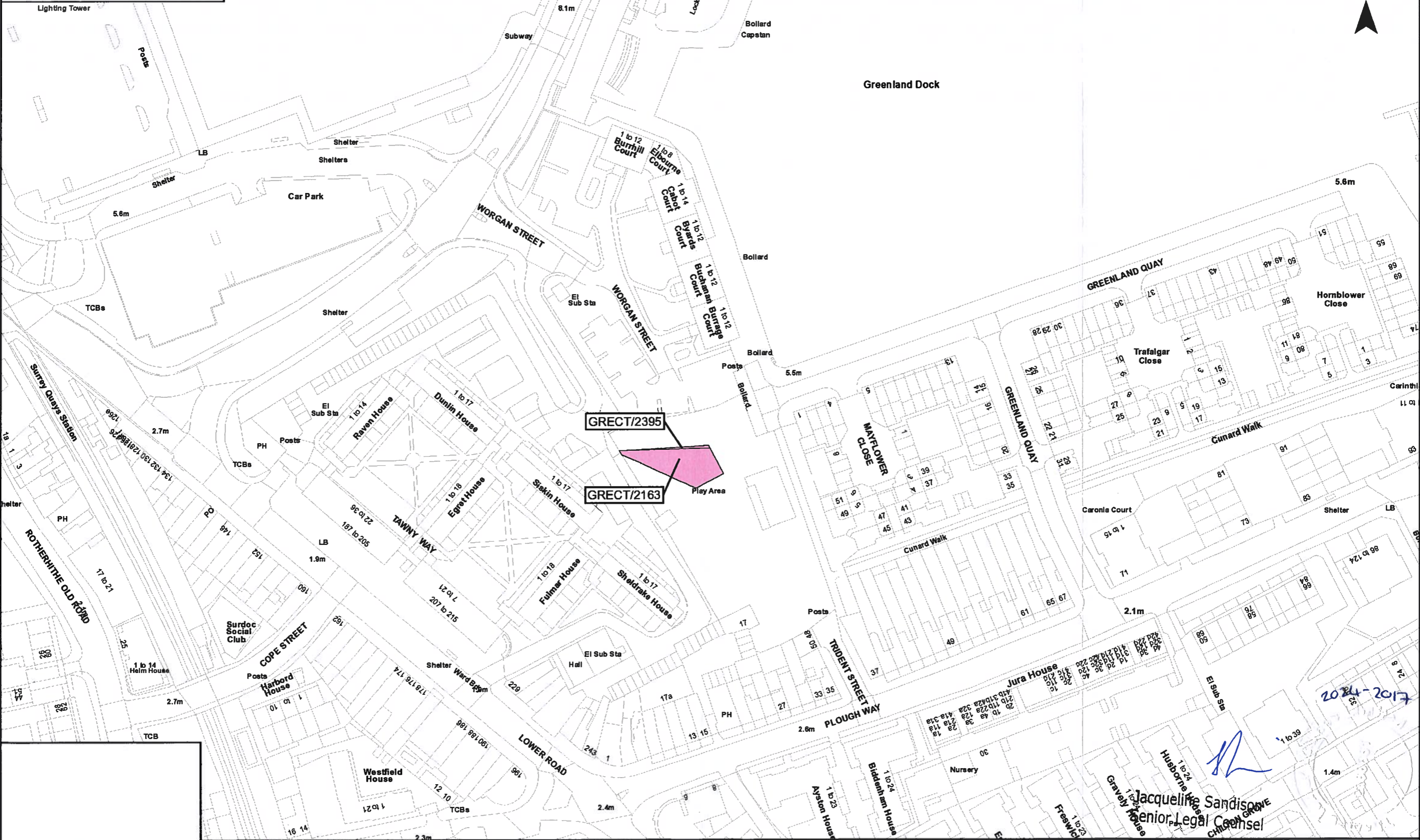
The Thames Water Utilities Limited (Thames Tideway Tunnel) Order 2014 (AS AMENDED) SI 2014 NO 2384


Plan referred to in General Vesting Declaration No. 11 of The Thames Water Utilities Limited (Thames Tideway Tunnel) Order 2014 (AS AMENDED) SI 2014 NO 2384


For identification only


Document Reference
70054885-NTC-GVD-TR1&2-GVD11-0052

This map is reproduced from Ordnance Survey material with permission of Ordnance Survey on behalf of the Controller of Her Majesty's Stationery Office. Crown Copyright. Unauthorised reproduction infringes Crown Copyright and may lead to prosecution or civil proceedings. 10022432 2024



The Common seal of Thames Water Utilities Limited was affixed in the presence of

 Authorised Signatory
 Dated: 31 July 2024

Key	
	Permanent Acquisition of Land





Date: 05/07/2024

Scale at A3
1:1,250

The Thames Water Utilities Limited (Thames Tideway Tunnel) Order 2014 (AS AMENDED) SI 2014 NO 2384

Plan referred to in General Vesting Declaration No. 11 of The Thames Water Utilities Limited (Thames Tideway Tunnel) Order 2014 (AS AMENDED) SI 2014 NO 2384

For identification only

Document Reference
70054885-NTC-GVD-TR 1&2-GVD11-0053

2024-2017

Jacqueline Sandison
 Senior Legal Counsel

This map is reproduced from Ordnance Survey material with permission of Ordnance Survey on behalf of the Controller of Her Majesty's Stationery Office © Crown Copyright. Unauthorised reproduction infringes Crown Copyright and may lead to prosecution or civil proceedings. 100022432 2024

GREC/2315

GREC/2316

Inset A
Scale 1:150

GREC/2318

Inset B
Scale 1:50

EPFORD CHURCH STREET

TCB

Castell House

1 to 45

1 to 14

1 to 14

Schoolkeepers House

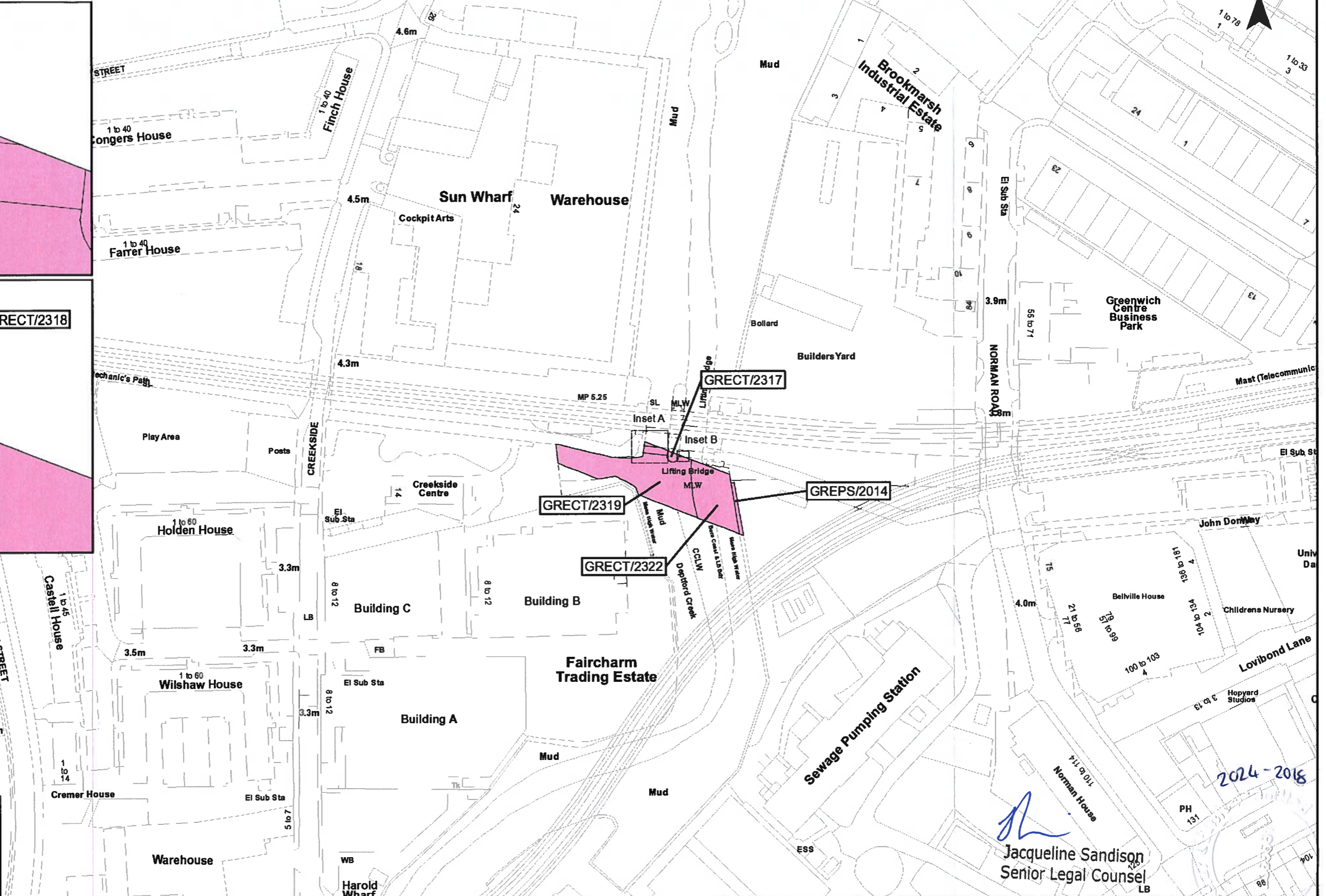
5.7m

5.3m

Cremer House

1 to 14

Warehouse



Jacqueline Sandison
 Jacqueline Sandison
 Senior Legal Counsel

2024-2018

The Common seal of Thames Water Utilities Limited was affixed in the presence of:

Jacqueline Sandison

Authorised Signatory

Dated: 31 July 2024

Key	
	Permanent Acquisition of Land

0 30 60 Metres						
Rev	Revision Date	Revision Details	Drawn	Check	Revised	App'd
C	05/07/2024		AB	JH	LC	VB



Thames Water

Tideway

Date: 05/07/2024

Scale at A3
1:1,250

The Thames Water Utilities Limited (Thames Tideway Tunnel) Order 2014 (AS AMENDED) SI 2014 NO 2384

Plan referred to in General Vesting Declaration No. 11 of The Thames Water Utilities Limited (Thames Tideway Tunnel) Order 2014 (AS AMENDED) SI 2014 NO 2384

For identification only

Document Reference
70054885-NTC-GVD-TR1&2-GVD11-0054