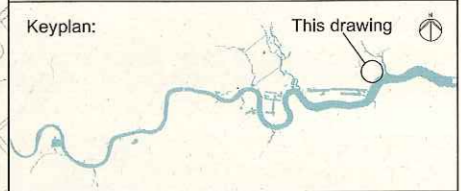


Inset key plan  
Scale 1:1250

Mapping reproduced by permission of Ordnance Survey on behalf of HMSO. © Crown Copyright and Database right 2014. All rights reserved. Ordnance Survey licence number 100019345

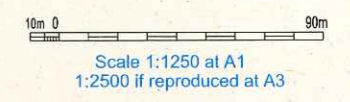
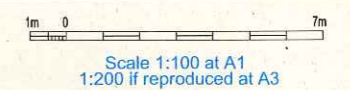


Coordinates are to be Ordnance Survey Datum OSGB36. All levels are in metres and relate to the Tunnel Datum which is 100 metres below Ordnance Datum Newlyn.

- KEY:**
- ORDER LIMITS
  - LIMITS OF LAND TO BE ACQUIRED OR USED (LLAU)
  - TUNNEL LIMITS OF DEVIATION (LOD)
  - SIPHON TUNNEL CENTERLINE
  - ZONE WITHIN WHICH THE SHAFT WOULD BE LOCATED

We, Richard Watson and Sarah Fairbrother, are authorised by the Secretaries of State for Communities and Local Government and Environment, Food and Rural Affairs, to hereby certify, under Article 3(2) of the Thames Water Utilities Limited (Thames Tideway Tunnel) (Amendment) Order 2017 (the Order), that this plan is a true copy of a substituted plan as referred to in Article 3(1) of and in the table in the Schedule to the Order.  
**Richard Watson** Sarah Fairbrother  
19 May 2017

- Rev 1:**
- CENTRELINE OF SIPHON TUNNEL MODIFIED.
  - ZONE WITHIN WHICH SIPHON OUTLET SHAFT OF WORK No. 27(V) WOULD BE LOCATED HAS BEEN MOVED.
  - TUNNEL LIMITS OF DEVIATION EXTENDED AROUND NEW OUTLET SHAFT ZONE LOCATION.



### FOR APPROVAL

**Location**  
Project wide  
London

**Document Information**

Works plan  
Beckton STW site sheet 57  
Book of plans - section 1  
DCO-WP-000-ZZZZ-010058 - Rev 1  
JULY 2016

