

Mapping reproduced by permission of Ordnance Survey on behalf of HMSO. © Crown Copyright and Database right 2015. All rights reserved. Ordnance Survey licence number 100056637



Coordinates are to be Ordnance Survey Datum OSGB36. All levels are in metres and relate to the Tunnel Datum which is 100 metres below Ordnance Datum Newlyn.

- Key:**
- Maximum temporary extent of loss of listed buildings / structures
 - Maximum permanent extent of loss of listed buildings / structures

Notes:

1. All dimensions and levels are approximate.

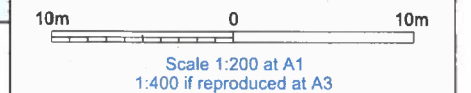
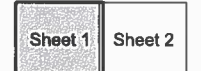
Rev 1:

1. Note added relating to sturgeon.
2. River flood levels note moved.

Rev 2:

1. Label added concerning river wall below the water line.

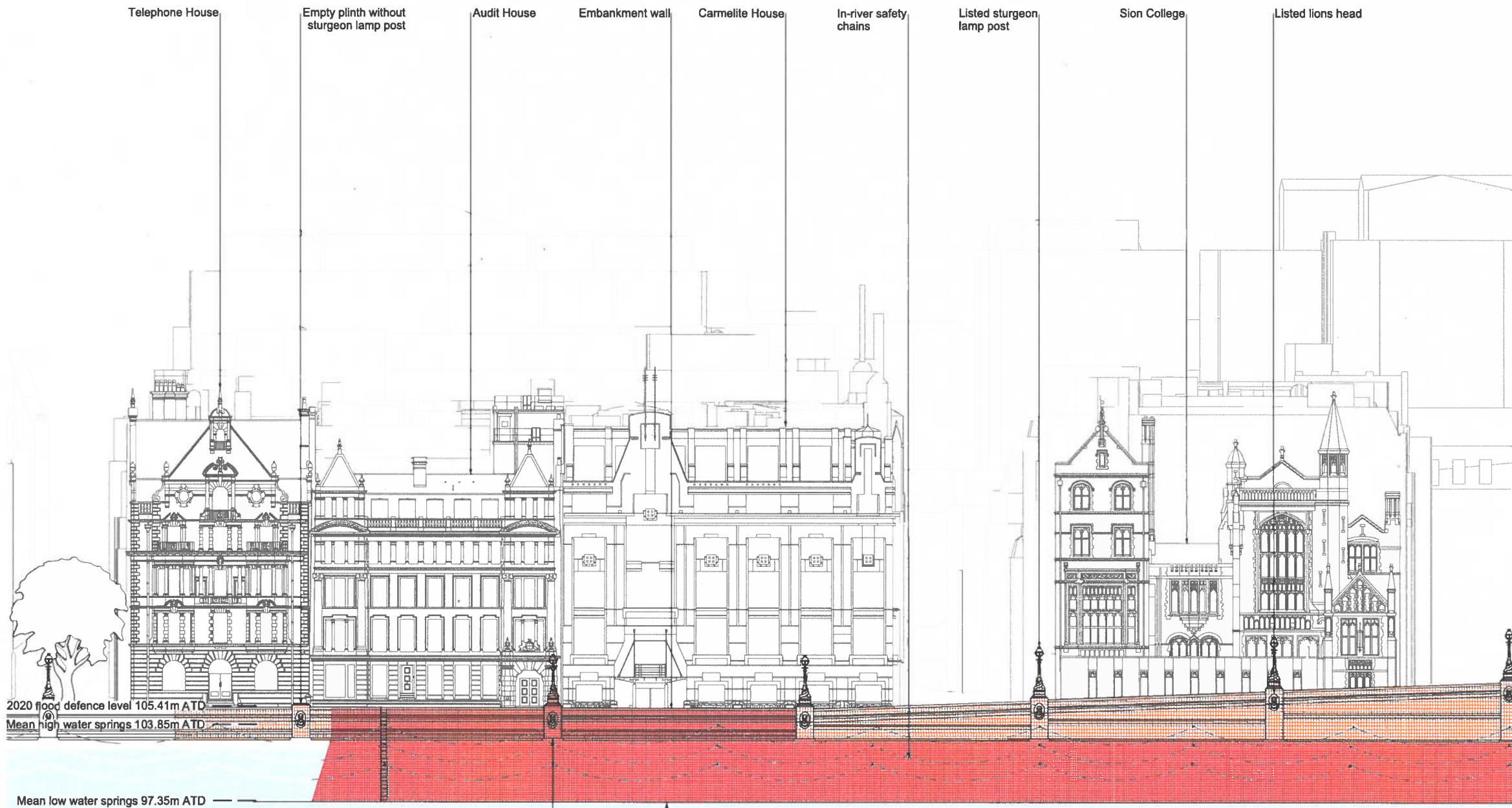
Sheet Layout:



FOR APPROVAL

Location
Blackfriars Bridge Foreshore
 City of London

Document Information
Application for Development Consent
 Extent of loss of listed river wall
 Sheet 1 of 2
 Book of plans - section 19
 DCO-PP-17X-BLAF-190022 - Rev 2
 May 2020



Sturgeon and lionheads to be removed and retained for reuse elsewhere on the site post-construction.

Permanent loss of the listed river wall authorised under the DCO extends to the toe of the river wall below the water line.

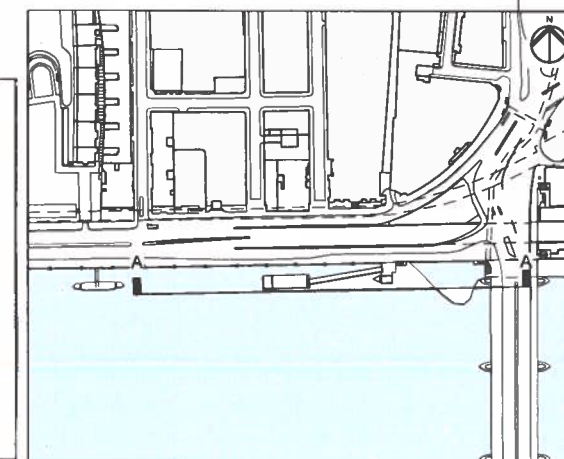
We, Mike Hale and Mary Jeavans, are authorised by the Secretaries of State for Housing, Communities and Local Government and Environment, Food and Rural Affairs, to hereby certify, under Article 3(2) of the Thames Water Utilities Limited (Thames Tideway Tunnel) (Amendment) (No. 2) Order 2020 (the Order), that this plan is a true copy of a substituted plan as referred to in Article 3(1)(a) and in the tables in Schedules 1 and 2 to the Order.

Mike Hale

Mary Jeavans

08 February 2021

As existing section AA



For continuation see drawing sheet 2