





Mapping reproduced by permission of Ordnance Survey on behalf of HMSO. © Crown Copyright and Database right 2015. All rights reserved. Ordnance Survey licence number 100056637



Coordinates are to be Ordnance Survey Datum OSGB36. All levels are in metres and relate to the Tunnel Datum which is 100 metres below Ordnance Datum Newlyn.

- Key:**
-  Limits of land to be acquired or used (LLAU)
  -  Trees to be removed
  -  Above ground structures to be removed
  -  Structure to be removed and relocated or reinstated

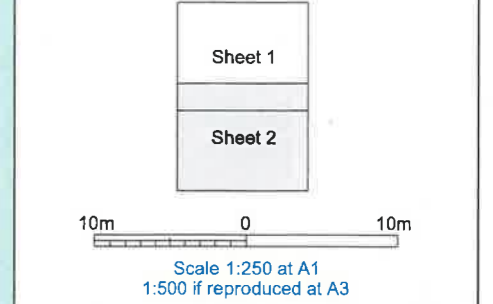
- Notes:**
1. General activities of site clearance such as removal of hardstanding and foundations, stripping of topsoil and clearance of minor vegetation not shown.
  2. Minor items to be removed (e.g. barriers, bollards etc.) are not shown.
  3. All lamp standards, parapet sections and benches to be carefully removed and stored securely off site until reinstatement.

**Rev 1:**  
1. LLAU extended.

**Rev 2:**  
1. Notes added concerning temporary and permanent connections to the river wall for vessel mooring brows. Areas to be made good after construction.

**Rev 3:**  
1. Service mooring changed to orange and label revised.  
2. New mooring labels revised.

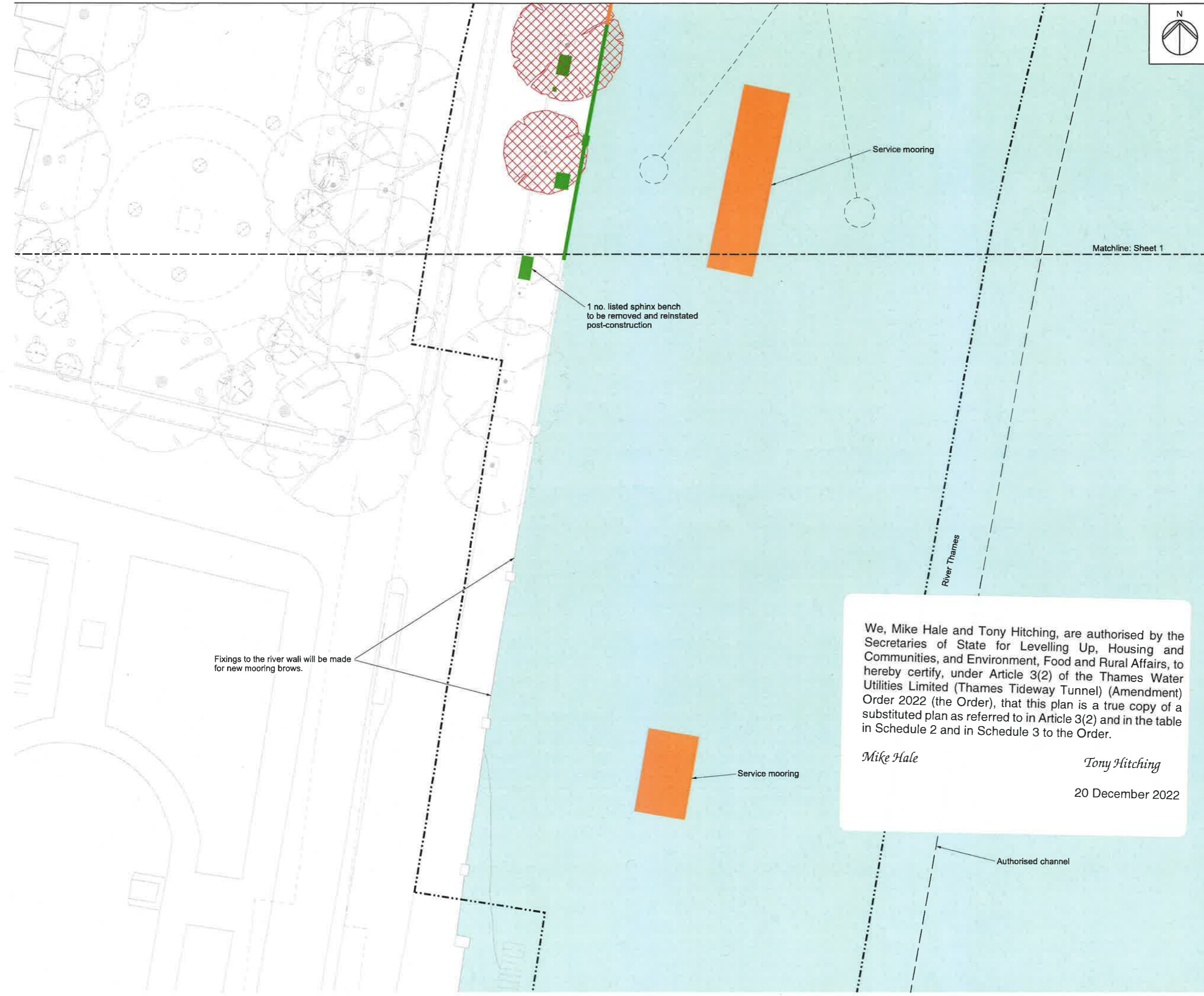
**Sheet Layout:**



**FOR APPROVAL**

**Location**  
Victoria Embankment Foreshore  
City of Westminster

**Document Information**  
Application for Development Consent  
Demolition and site clearance  
Sheet 2 of 2  
Book of plans - section 18  
DCO-PP-16X-VCTEF-180007 - Rev 3  
Sept 2022



1 no. listed sphinx bench to be removed and reinstated post-construction

Service mooring

Matchline: Sheet 1

River Thames

Service mooring

Authorised channel

We, Mike Hale and Tony Hitching, are authorised by the Secretaries of State for Levelling Up, Housing and Communities, and Environment, Food and Rural Affairs, to hereby certify, under Article 3(2) of the Thames Water Utilities Limited (Thames Tideway Tunnel) (Amendment) Order 2022 (the Order), that this plan is a true copy of a substituted plan as referred to in Article 3(2) and in the table in Schedule 2 and in Schedule 3 to the Order.

*Mike Hale* *Tony Hitching*

20 December 2022

Fixings to the river wall will be made for new mooring brows.