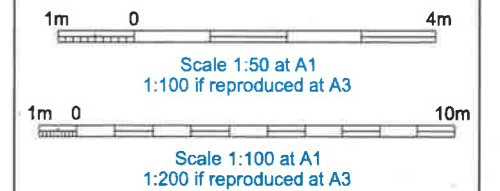
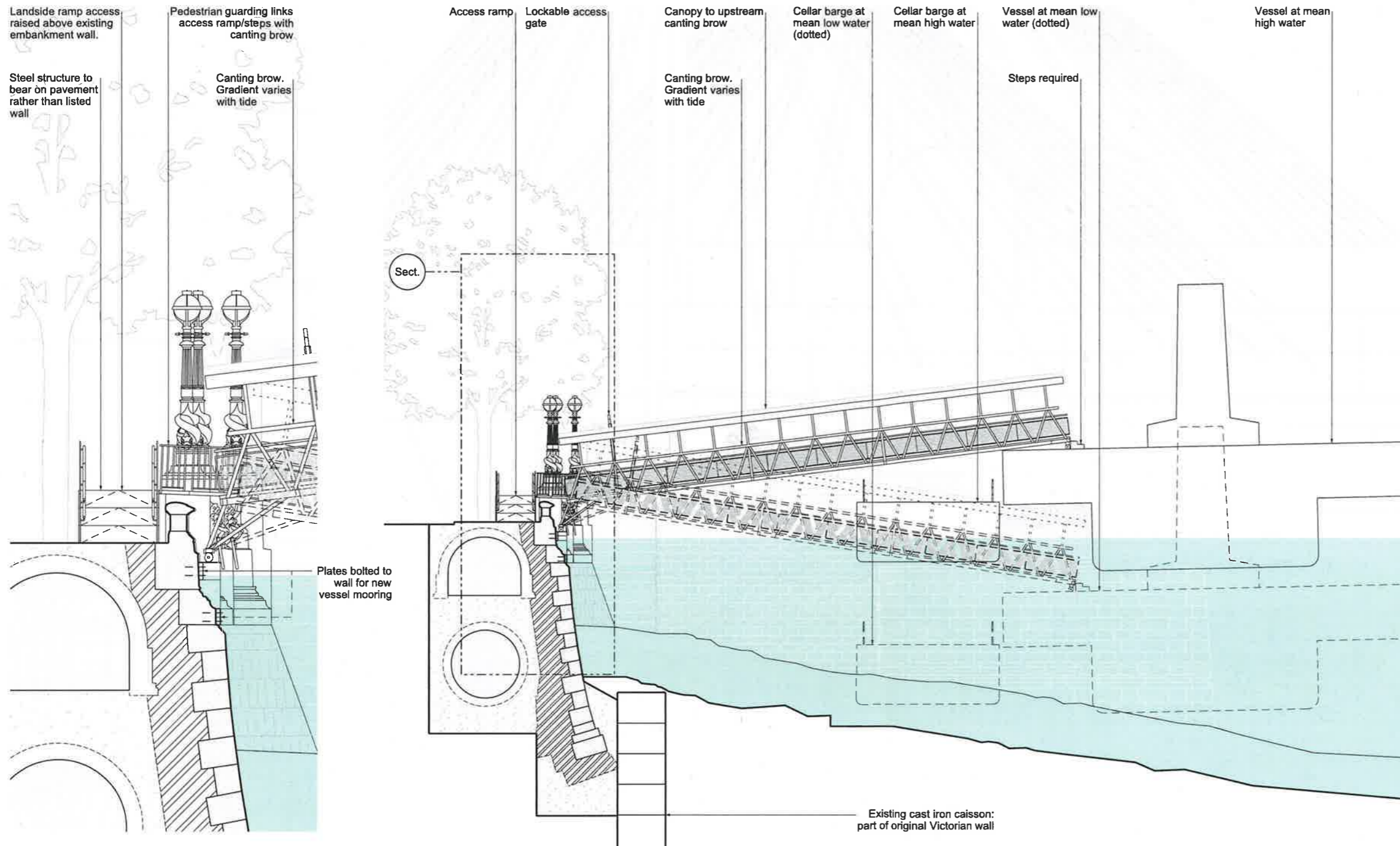


Mapping reproduced by permission of Ordnance Survey on behalf of HMSO. © Crown Copyright and Database right 2015. All rights reserved. Ordnance Survey licence number 100056637



Coordinates are to be Ordnance Survey Datum OSGB36. All levels are in metres and relate to the Tunnel Datum which is 100 metres below Ordnance Datum Newlyn.

- Notes:**
- All dimensions and levels are approximate.
- Rev 1:**
- New mooring access ramp revised.
Key plan amended. Drawing status amended.
- Rev 2:**
- Note below Detail Section removed.

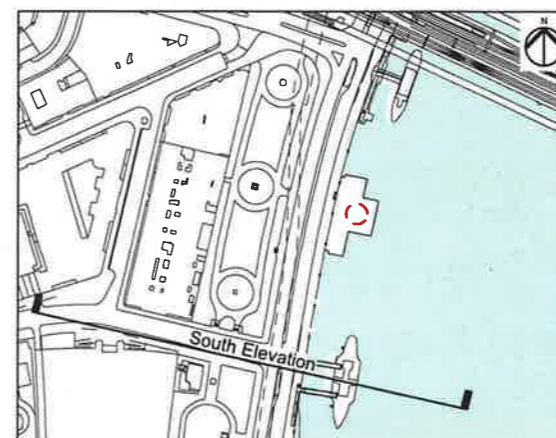


Detail section
Scale 1:50
See proposed landscape plan sheet 2 of 2 for location details

Proposed South elevation at high tide
Scale 1:100

We, Mike Hale and Tony Hitching, are authorised by the Secretaries of State for Levelling Up, Housing and Communities, and Environment, Food and Rural Affairs, to hereby certify, under Article 3(2) of the Thames Water Utilities Limited (Thames Tideway Tunnel) (Amendment) Order 2022 (the Order), that this plan is a true copy of a substituted plan as referred to in Article 3(2) and in the table in Schedule 2 and in Schedule 3 to the Order.

Mike Hale *Tony Hitching*
20 December 2022



ILLUSTRATIVE
Save for the detail of fixing to the listed wall which is for approval

Location
Victoria Embankment Foreshore
City of Westminster

Document Information
Application for Development Consent
Proposed Mooring access details
Book of plans - section 18
DCO-PP-16X-VCTEF-180027 - Rev 2
Sept 2022

